

+NOTICE!!

These documents have been scanned!

Do not place un-scanned documents beneath this notice!

Do not remove this notice from this file!

GPO Jacket No. 560-102
Print Order 61540
Rise Business Services, LLC
Job=AZ15 8/14/2019



Box Number= AZ15229



Claim Begin-End: AMC96296-AMC96797

1 Initial Receipt



AZ15229-3

AMC113312-AMC116478

closed:
96580 - 96797

~~See Folder 5 For closure documents~~

closed

THIS FOLDER CONTAINS

LOCATION NOTICES SERIALIZED

A MC 96296 THROUGH

A MC ~~96289~~ 96410

OPEN

96321-96325

96347-96351

~~96374~~

~~96398-96400~~

96296-96320

96326-96346

96352-96373

96375-96397

96401-96797

96374

96398-96400

UNITED STATES
DEPARTMENT OF THE INTERIOR
BUREAU OF LAND MANAGEMENT

RECEIPT AND ACCOUNTING ADVICE

SM/AZ NO. **2082125**
05/15/94
OK
2,000.00

Subject: CLAIM MAINTENANCE FEE 1995 (20)

2 21 13

Applicant:
ENERGY FUELS NUCLEAR, INC.
ONE TABOR CENTER
1200 17TH STREET, #2500
DENVER, CO 80202

Remitter:
SAME - CK #37754
303-623-8317

Assignor:

LEASE MANAGEMENT DATA NEW UPDATE PAYMENT

ORIGINAL SERIAL NO.	ASG.	TYPE	ST.	CTY.	FUND SYMBOL	ACRES/UNITS	RATE
AMC 96321, ET AL							

AMOUNT	ANV. DATE	EXP. DATE	BILL CYC.	S/C	DISTRICT	NEXT BILL	MISC. DATA	U of M	ACTUAL UNITS

ASSIGNMENT SERIAL NO.	ASG.	TYPE	ST.	CTY.	FUND SYMBOL	ACRES/UNITS	RATE

AMOUNT	ANV. DATE	EXP. DATE	BILL CYC.	S/C	DISTRICT	NEXT BILL	MISC. DATA	U of M	ACTUAL UNITS

APPLY REMITTANCE			
ACTION	FUND SYMBOL	CTY.	AMOUNT
FILING FEE			
RENTAL			
UNEARNED			
REFUND			
TOTAL			
AMOUNT DUE			

Remarks: *AMC 151859*
153075
96296

96321-5
96347-51
151888-92
153240-4

BY: _____ DATE: _____

Lease in Escrow?
 KGS?
 Auto Escalates?
 Auto Renew?

Of Interest?
Operating Rights?
Operator
Bond Filed?

FOR MMS USE ONLY		
BILLEE	NUMBER	FOREST REFUGE
OCS SECTION	CODE	



UNITED STATES
DEPARTMENT OF THE INTERIOR

Form 1370-20
(November 1967)

BUREAU OF LAND MANAGEMENT

No. **972920**

1-17-80 _____ DATE

_____ PARENT SERIAL NUMBER

_____ ASSIGNMENT SERIAL NUMBER

Mining Claim Location Notices (502): SIN #1254-SIN #1755
 APPLICANT: _____ SUBJECT
 REMITTER IF DIFFERENT THAN APPLICANT: _____

Western Nuclear, Inc.
134 Union Blvd. Suite 640
Lakewood, CO 80228

Indexed
AMC-96296 thru
AMC-96797

HC
96296

PURPOSE	FUND SYMBOL	AMOUNT
FILING FEE EARNED	140850	2510.00
ADVANCE FILING FEE AND/OR RENTAL	14X6800	

ACRES	COUNTY	OLD LEASE	NEW LEASE
NEW LEASE			

	FUND SYMBOL	COUNTY	AMOUNT
APPLY: FILING FEE	140850		

ASSIGNMENT: COMPLETE AREA

PORTION OF AREA: ASSIGNED AREA _____

RETAINED AREA _____

RENTAL _____

REFUND _____

RETAIN IN UNEARNED ACCOUNT _____

TOTAL _____

REMARKS _____

OF INTEREST BUT NOT OF SPECIFIC AREA:

BOND FILED

NO BOND FILED

BY _____ DATE _____

DO NOT ACCEPT THIS COPY AS A RECEIPT

ACCOUNTING ADVICE COPY

INTERIOR BUREAU State Office
Data relative to this document
has been entered into an automated
system and images of all documents
have been microfilmed.

UNITED STATES
DEPARTMENT OF THE INTERIOR
BUREAU OF LAND MANAGEMENT

No. 972920

Form 1370-20
(November 1967)

1-17-80 DATE
____ PARENT SERIAL NUMBER
____ ASSIGNMENT SERIAL NUMBER

Mining Claim Location Notices (502): SIN #1254- SIN #1755
APPLICANT: _____ REMITTER IF DIFFERENT THAN APPLICANT: _____ SUBJECT

Western Nuclear, Inc.
134 Union Blvd. Suite 640
Lakewood, CO 80228

Indexed
Amc - 96296 thru
Amc - 96797

PURPOSE	FUND SYMBOL	AMOUNT
FILING FEE EARNED	140850	2510.00
ADVANCE FILING FEE AND/OR RENTAL	14X6800	

ACRES	COUNTY	EFFECTIVE DATE	OLD LEASE	NEW LEASE
NEW LEASE				

	FUND SYMBOL	COUNTY	AMOUNT
APPLY: FILING FEE	140850		
RENTAL			

ASSIGNMENT: COMPLETE AREA

PORTION OF AREA: ASSIGNED AREA _____

RETAINED AREA _____

REFUND _____

RETAIN IN UNEARNED ACCOUNT _____

TOTAL _____

REMARKS _____

OF INTEREST BUT NOT OF SPECIFIC AREA:

BOND FILED

NO BOND FILED

BY _____ DATE _____

DO NOT ACCEPT THIS COPY AS A RECEIPT
CASE FOLDER COPY

UNITED STATES
DEPARTMENT OF THE INTERIOR

BUREAU OF LAND MANAGEMENT

No. 972920

Form 1370-20
(November 1967)

1-17-80 DATE

_____ PARENT SERIAL NUMBER

_____ ASSIGNMENT SERIAL NUMBER

Mining Claim Location Notices (502): SIN #1254- **SIN #1755**
 APPLICANT: _____ REMITTER IF DIFFERENT THAN APPLICANT: _____ SUBJECT

Western Nuclear, Inc.
134 Union Blvd. Suite 640
Lakewood, CO 80228

Indexed
Amc-96296 thru
Amc-96797

PURPOSE	FUND SYMBOL	AMOUNT
FILING FEE EARNED	140850	2510.00
ADVANCE FILING FEE AND/OR RENTAL	14X6800	

ACRES	COUNTY	OLD LEASE	NEW LEASE
NEW LEASE _____	_____	_____	_____
EFFECTIVE DATE _____		_____	_____

	FUND SYMBOL	COUNTY	AMOUNT
APPLY: FILING FEE	140850	_____	_____
RENTAL	_____	_____	_____
REFUND	_____	_____	_____
RETAIN IN UNEARNED ACCOUNT	_____	_____	_____
TOTAL	_____	_____	=====
REMARKS	_____		

ASSIGNMENT: COMPLETE AREA

PORTION OF AREA: ASSIGNED AREA _____

RETAINED AREA _____

OF INTEREST BUT NOT OF SPECIFIC AREA:

BOND FILED

NO BOND FILED

BY _____ DATE _____

DO NOT ACCEPT THIS COPY AS A RECEIPT

ACCOUNTING ADVICE COPY

NOTICE!!

These documents have been scanned!

Do not place un-scanned documents beneath this notice!

Do not remove this notice from this file!

GPO Jacket No. 560-102
Print Order 61540
Rise Business Services, LLC
Job=AZ15 8/14/2019



Box Number= AZ15229



Claim Begin-End: AMC96296-AMC96797

2 Correspondence



AZ15229-3

AMC113312-AMC116478

**NO
DOCUMENTS
FOUND**

NO DOCUMENTS FOUND
NO DOCUMENTS FOUND

NOTICE!!

These documents have been scanned!

Do not place un-scanned documents beneath this notice!

Do not remove this notice from this file!

GPO Jacket No. 560-102
Print Order 61540
Rise Business Services, LLC
Job=AZ15 8/14/2019



Box Number= AZ15229



Claim Begin-End: AMC96296-AMC96797

3 Transfers



AZ15229-3

AMC113312-AMC116478

**NO
DOCUMENTS
FOUND**

NO DOCUMENTS FOUND
NO DOCUMENTS FOUND

NOTICE!!

These documents have been scanned!

Do not place un-scanned documents beneath this notice!

Do not remove this notice from this file!

GPO Jacket No. 560-102
Print Order 61540
Rise Business Services, LLC
Job=AZ15 8/14/2019



Box Number= AZ15229



Claim Begin-End: AMC96296-AMC96797

4 Annual Filings



AZ15229-3

AMC113312-AMC116478

**NO
DOCUMENTS
FOUND**

NO DOCUMENTS FOUND
NO DOCUMENTS FOUND

NOTICE!!

These documents have been scanned!

Do not place un-scanned documents beneath this notice!

Do not remove this notice from this file!

GPO Jacket No. 560-102
Print Order 61540
Rise Business Services, LLC
Job=AZ15 8/14/2019



Box Number= AZ15229



Claim Begin-End: AMC96296-AMC96797

5 Miscellaneous



AZ15229-3

AMC113312-AMC116478

**NO
DOCUMENTS
FOUND**

NO DOCUMENTS FOUND
NO DOCUMENTS FOUND

NOTICE!!

These documents have been scanned!

Do not place un-scanned documents beneath this notice!

Do not remove this notice from this file!

GPO Jacket No. 560-102
Print Order 61540
Rise Business Services, LLC
Job=AZ15 8/14/2019



Box Number= AZ15229



Claim Begin-End: AMC96296-AMC96797

6 Location Notices-Amendments and Supporting Documents



AZ15229-3 AMC113312-AMC116478

*1177-1188
Suite 2
Glaptree by 8600.*

JAN 9 '80 11:10 AM

in book 601 of Official Records, Pages 429-430

INDEXED MINES

MICROFILMED

Records of Mohave County, Arizona

INDEXED

ARIZONA

By Beth Furckbar
Deputy Recorder

Joan McCall

PROOFED

A MC
100
96296



NOTICE OF LOCATION
(Lode Claim)

Notice is hereby given that Western Nuclear, Inc., whose mailing address is 134 Union Boulevard, Suite 640, Lakewood, Colorado 80228, by its undersigned agent, makes this location of the SIN # 1254 lode mining claim, in the Hack's Canyon Mining District, County of Mohave, State of Arizona.

The claim is 1500 feet in length along the vein or deposit of mineral bearing rock in place and 600 feet in width (300 feet on either side of the center line of the claim), forming a claim in the shape of a parallelogram. The general course of said claim is from East to West.

This Notice is posted at the NE corner of the claim, which location monument is in Section 22, Township 36 North, Range 5 West, GSRB&M.

The location monument of said claim is located North 4800' and West 4100' from the SE corner of Section 22, Township 36 North, Range 5 West, GSRB&M, Arizona.

Said claim is located in the NE/4 of Sec. 21, SE/4 of Sec. 22, Twp. 36 North, Range 5 West, NW/4 of Sec. 22, SW/4 of Sec. 22.

The undersigned claims the ground beginning at the location monument, being Corner No. 1 of the claim, and running thence

- South 300' to the center of the East end line; thence,
- (direction & distance)
- South 300' to Corner No. 2; thence,
- (direction & distance)
- West 1500' to Corner No. 3; thence,
- (direction & distance)
- North 300' to the center of the West end line; thence,
- (direction & distance)
- North 300' to Corner No. 4; thence,
- (direction & distance)
- East 1500' to the point of beginning.
- (direction & distance)

There are seven substantial posts, projecting at least 4 feet above the surface of the ground, or stone monuments, at least 3 feet high, one for the location monument, one at each of the four corners and one at the center of each line as prescribed by A.R.S. § 27-204.

Located, dated and posted on the ground this 23rd day of October, 1979.

WESTERN NUCLEAR, INC.

By: Douglas F. Sterck
Douglas F. Sterck, Agent

INTERIOR, BLM AZ State Office
Data relative to this document
has been entered into an automated
system and images of all documents
have been microfilmed.

RECEIVED
BLM, AZ STATE OFFICE
PHOENIX, ARIZONA
JAN 17 6 37 PM '80

All location monuments, corners and end centers are monumented with 2" x 2" x 5' wood posts.

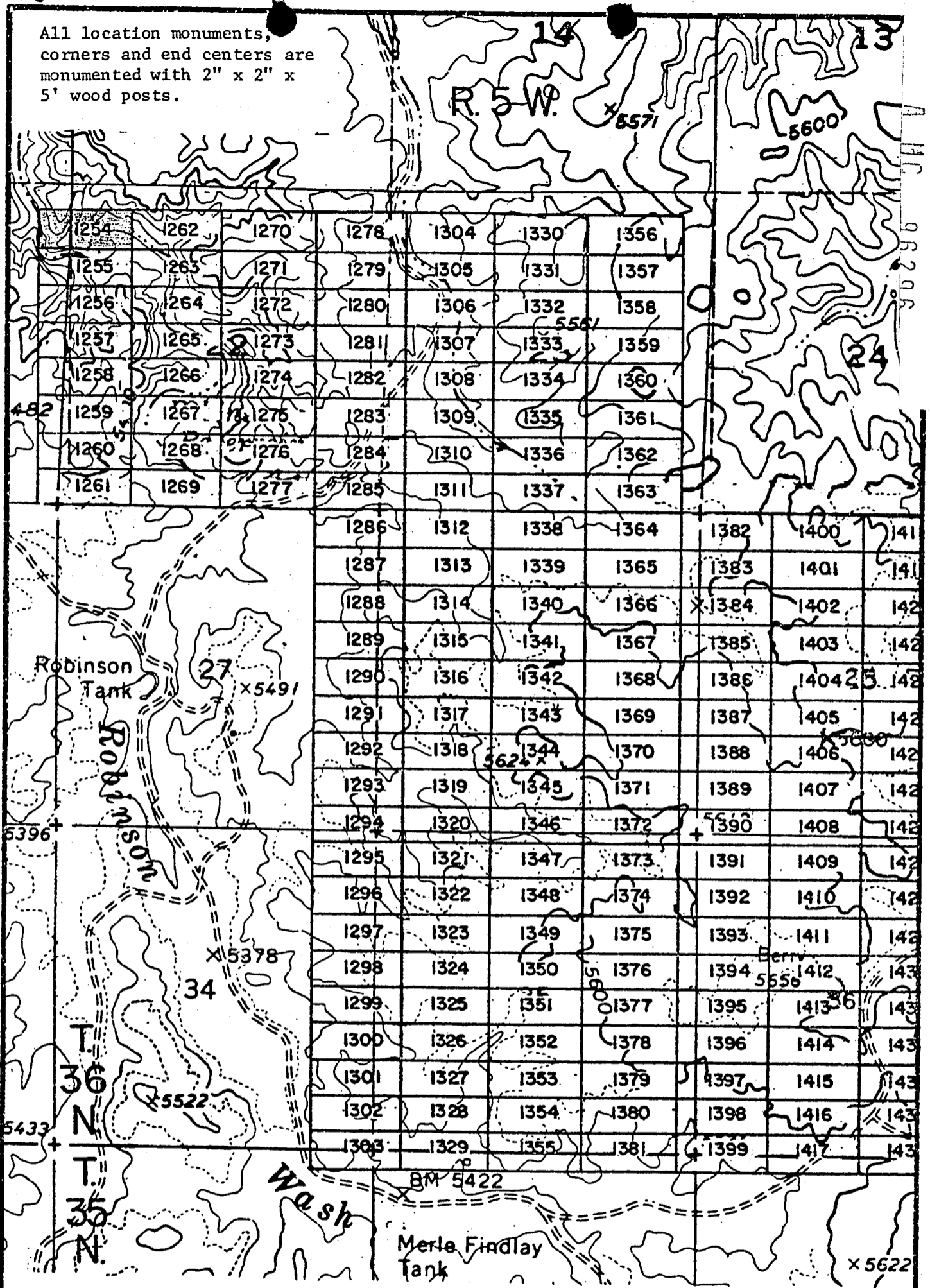


EXHIBIT MAP
of
LODE MINING CLAIMS (SIN 1254-1417)
within
Townships 35 & 36 North, Range 5 West, G&SRM
Mohave County, Arizona
for

Western Nuclear, Inc.
194 Union Blvd., Suite 640
Denver, Colorado 80228

RECEIVED
BLM AZ STATE OFFICE
PHOENIX, ARIZONA
JAN 17 6 37 PM '80

N
1" = 2000'

JAN 9 '80 10 AM

80-686

MICROFILMED

in book 601 of Official Records, Page 431-432

PROOFED

Records of Mohave County, Arizona

INDEXED

Joan McCall

ARIZONA

By Beth Furchter
Deputy Recorder



NOTICE OF LOCATION
(Lode Claim)

Notice is hereby given that Western Nuclear, Inc., whose mailing address is 134 Union Boulevard, Suite 640, Lakewood, Colorado 80228, by its undersigned agent, makes this location of the SIN #1255 lode mining claim, in the Hack's Canyon Mining District, County of Mohave, State of Arizona.

The claim is 1500 feet in length along the vein or deposit of mineral bearing rock in place and 600 feet in width (300 feet on either side of the center line of the claim), forming a claim in the shape of a parallelogram. The general course of said claim is from East to West.

This Notice is posted at the NE corner of the claim, which location monument is in Section 22, Township 36 North, Range 5 West, GSRB&M.

The location monument of said claim is located North 4200' and West 4100' from the SE corner of Section 22, Township 36 North, Range 5 West, GSRB&M, Arizona.

Said claim is located in the NE/4 of Sec. 21, SE/4 of Sec. 22, Twp. 36 North, Range 5 West
NW/4 of Sec. 22
SW/4 of Sec. 22

The undersigned claims the ground beginning at the location monument, being Corner No. 1 of the claim, and running thence

- South 300' to the center of the East end line; thence,
- (direction & distance)
- South 300' to Corner No. 2; thence,
- (direction & distance)
- West 1500' to Corner No. 3; thence,
- (direction & distance)
- North 300' to the center of the West end line; thence,
- (direction & distance)
- North 300' to Corner No. 4; thence,
- (direction & distance)
- East 1500' to the point of beginning.
- (direction & distance)

There are seven substantial posts, projecting at least 4 feet above the surface of the ground, or stone monuments, at least 3 feet high, one for the location monument, one at each of the four corners and one at the center of each line as prescribed by A.R.S. § 27-204.

Located, dated and posted on the ground this 23rd day of October, 1979.

WESTERN NUCLEAR, INC.

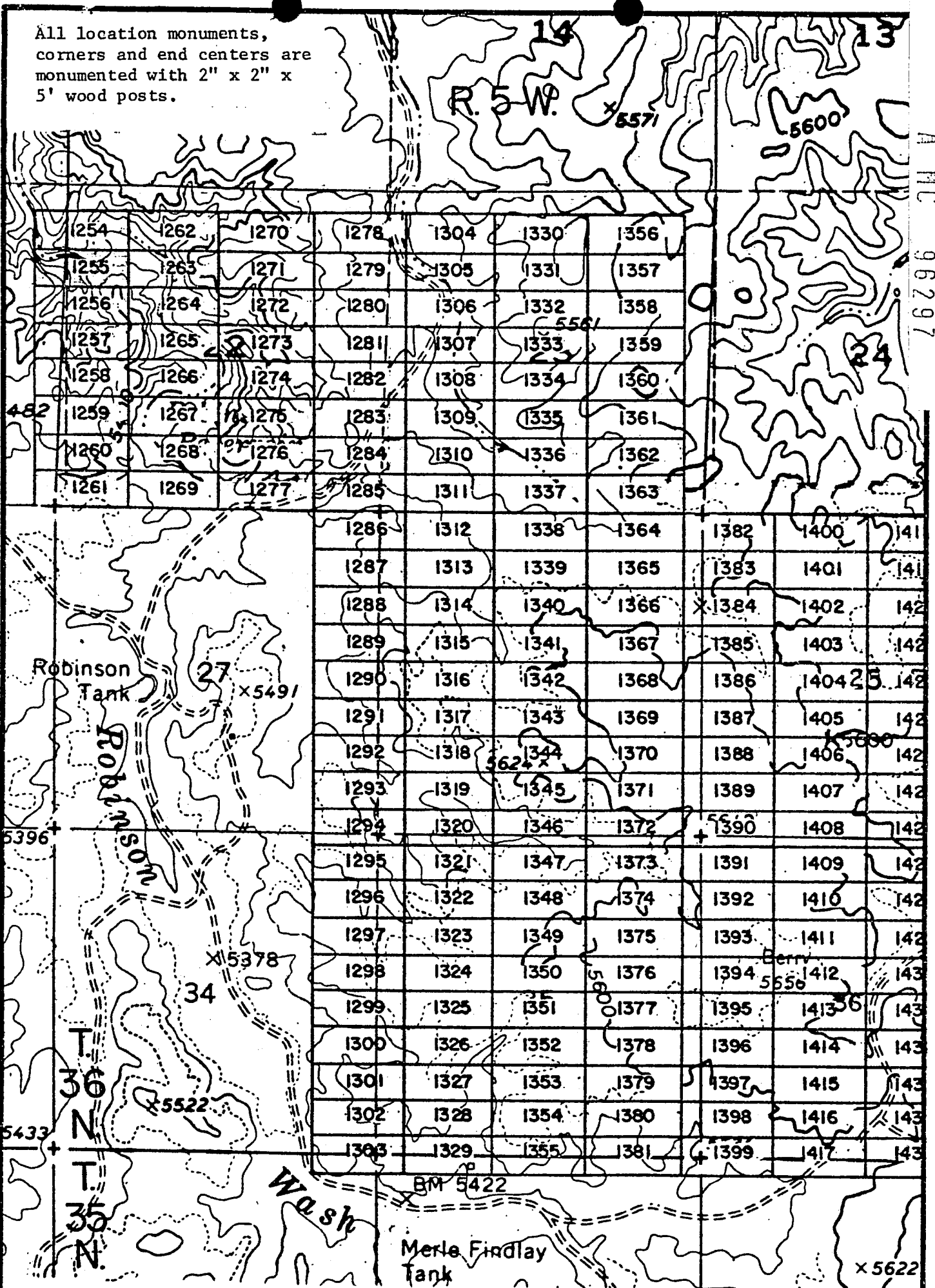
By: Douglas F. Sterck
Douglas F. Sterck, Agent

RECEIVED
BLM AZ STATE OFFICE
JAN 17 6 37 PM '80
PHOENIX, ARIZONA

INTERIOR, BLM AZ State Office
Data relative to this document
has been entered into an automated
system and images of all documents
have been microfilmed.

A M C 96297

All location monuments,
corners and end centers are
monumented with 2" x 2" x
5' wood posts.



A MC 96297

EXHIBIT MAP
of
LODE MINING CLAIMS (SIN 1254-1417)
within
Townships 35 & 36 North, Range 5 West, G&SRM
Mohave County, Arizona
for
Western Nuclear, Inc.

RECEIVED
BLM AZ STATE OFFICE
PHOENIX, ARIZONA
JAN 17 0 37 PM '80



1" = 2000'

134 University Blvd., Suite 640
Lakewood, Colorado 80228
INTERIOR, BLM AZ State Office
Data relative to this document
has been entered into an automated
system and images of all documents
have been microfilmed.

JAN 9 '80 - 11 10

INDEXED MINES MICROFILMED

book 601 of Official Records, Pages 433-434

INDEXED

Records of Mohave County, Arizona

Joan McCall

Beth Furcher
Deputy Recorder

PROOFED

ARIZONA



NOTICE OF LOCATION
(Lode Claim)

Notice is hereby given that Western Nuclear, Inc., whose mailing address is 134 Union Boulevard, Suite 640, Lakewood, Colorado 80228, by its undersigned agent, makes this location of the SIN #1256 lode mining claim, in the Hack's Canyon Mining District, County of Mohave, State of Arizona.

The claim is 1500 feet in length along the vein or deposit of mineral bearing rock in place and 600 feet in width (300 feet on either side of the center line of the claim), forming a claim in the shape of a parallelogram. The general course of said claim is from East to West.

This Notice is posted at the NE corner of the claim, which location monument is in Section 22, Township 36 North, Range 5 West, GSRB&M.

The location monument of said claim is located North 3600' and West 4100' from the SE corner of Section 22, Township 36 North, Range 5 West, GSRB&M, Arizona.

Said claim is located in the NE/4 of Sec. 21, SE/4 of Sec. _____, Twp. 36 North, Range 5 West
NW/4 of Sec. 22
SW/4 of Sec. _____

The undersigned claims the ground beginning at the location monument, being Corner No. 1 of the claim, and running thence

- South 300' to the center of the East end line; thence,
- (direction & distance)
- South 300' to Corner No. 2; thence,
- (direction & distance)
- West 1500' to Corner No. 3; thence,
- (direction & distance)
- North 300' to the center of the West end line; thence,
- (direction & distance)
- North 300' to Corner No. 4; thence,
- (direction & distance)
- East 1500' to the point of beginning.
- (direction & distance)

There are seven substantial posts, projecting at least 4 feet above the surface of the ground, or stone monuments, at least 3 feet high, one for the location monument, one at each of the four corners and one at the center of each line as prescribed by A.R.S. § 27-204.

Located, dated and posted on the ground this 23rd day of October, 1979.

WESTERN NUCLEAR, INC.

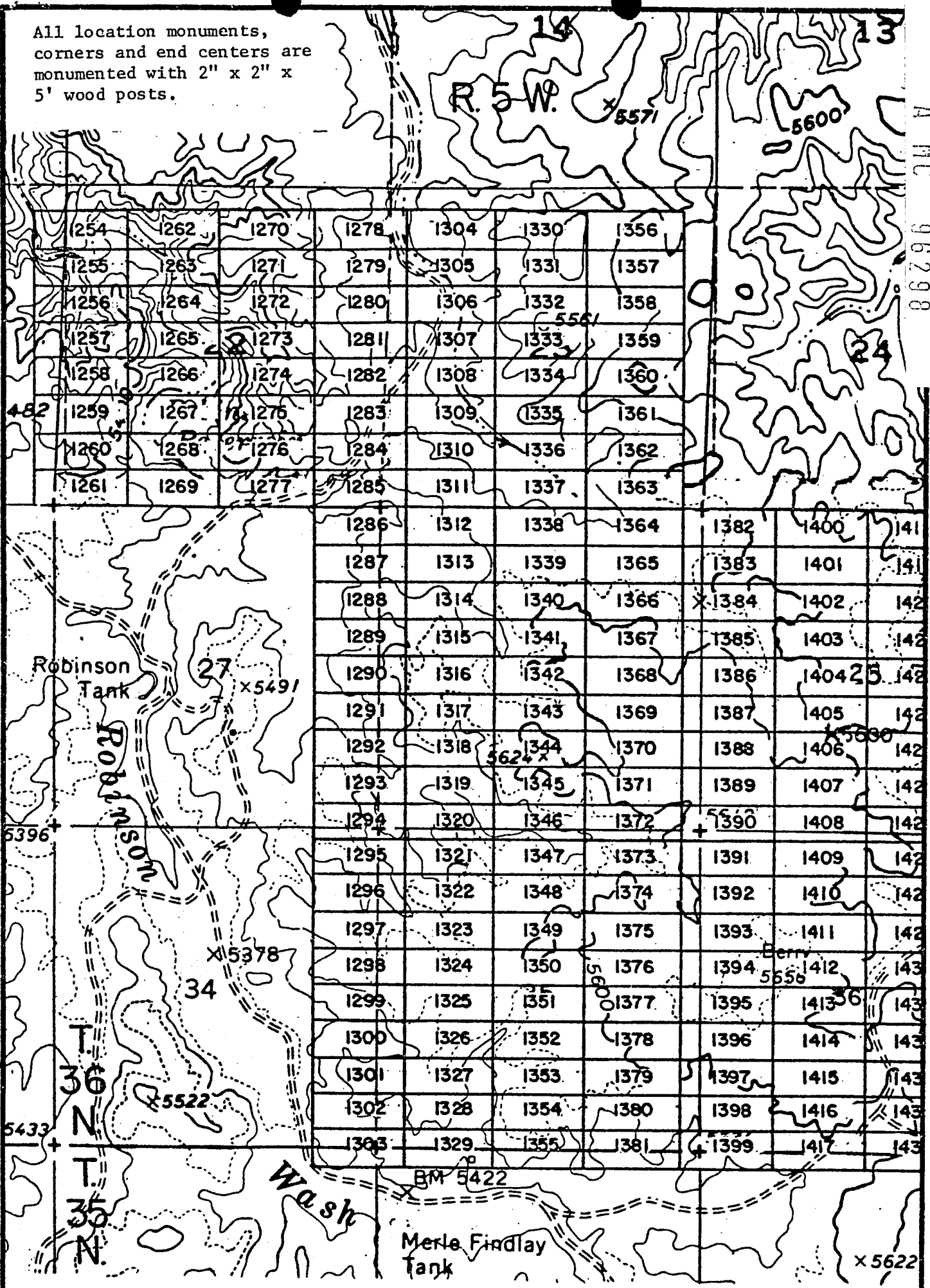
By: Douglas F. Sterck
Douglas F. Sterck, Agent

INTERIOR, BLM AZ State Office
Data related to this document
has been entered into a computerized
system and images of all documents
have been microfilmed.

RECEIVED
BLM STATE OFFICE
17 6 37 PM '80
MOHAVE COUNTY, ARIZONA

A MC 96298

All location monuments, corners and end centers are monumented with 2" x 2" x 5' wood posts.



A MC 96298

EXHIBIT MAP

of
 LODE MINING CLAIMS (SIN 1254-1417)
 within
 Townships 35 & 36 North, Range 5 West, G&SRM
 Mohave County, Arizona
 for
 Western Nuclear, Inc.
 134 Union Blvd., Suite 640
 Lakewood, Colorado 80228

RECEIVED
 BLM STATE OFFICE
 JAN 17 6 37 PM '80
 PHOENIX, ARIZONA

1" = 2000'

INTERIOR, BLM AZ State Office
 Data relative to this document
 has been scanned into an automated
 system and images of all documents
 have been microfilmed.

JAN 9 '80 11 10 AM

INDEXED

80-68

MICROFILMED

in book 601 of Official Records, Pages 435-436

Records of Mohave County, Arizona

INDEXED MINES

By Beth Furchick
Deputy Recorder

Joan McCall

PROOFED

ARIZONA



Recorder JR

NOTICE OF LOCATION
(Lode Claim)

A MC - 96299

Notice is hereby given that Western Nuclear, Inc., whose mailing address is 134 Union Boulevard, Suite 640, Lakewood, Colorado 80228, by its undersigned agent, makes this location of the SIN #1257 lode mining claim, in the Hack's Canyon Mining District, County of Mohave, State of Arizona.

The claim is 1500 feet in length along the vein or deposit of mineral bearing rock in place and 600 feet in width (300 feet on either side of the center line of the claim), forming a claim in the shape of a parallelogram. The general course of said claim is from East to West.

This Notice is posted at the NE corner of the claim, which location monument is in Section 22, Township 36 North, Range 5 West, GSRB&M.

The location monument of said claim is located North 3000' and West 4100' from the SE corner of Section 22, Township 36 North, Range 5 West, GSRB&M, Arizona.

Said claim is located in the NE/4 of Sec. 21
SE/4 of Sec. 21, Twp. 36 North, Range 5 West
NW/4 of Sec. 22
SW/4 of Sec. 22

The undersigned claims the ground beginning at the location monument, being Corner No. 1 of the claim, and running thence

- South 300' to the center of the East end line; thence,
- (direction & distance)
- South 300' to Corner No. 2; thence,
- (direction & distance)
- West 1500' to Corner No. 3; thence,
- (direction & distance)
- North 300' to the center of the West end line; thence,
- (direction & distance)
- North 300' to Corner No. 4; thence,
- (direction & distance)
- East 1500' to the point of beginning.
- (direction & distance)

There are seven substantial posts, projecting at least 4 feet above the surface of the ground, or stone monuments, at least 3 feet high, one for the location monument, one at each of the four corners and one at the center of each line as prescribed by A.R.S. § 27-204.

Located, dated and posted on the ground, this 23rd day of October, 1979.

WESTERN NUCLEAR, INC.

By: Douglas F. Sterck
Douglas F. Sterck, Agent

INTERIOR, BLM AZ State Office
Data relative to this document
has been entered into an automated
system and images of all documents
have been microfilmed.

RECEIVED
BLM AZ STATE OFFICE
JAN 17 0 37 PM '80
PHOENIX, ARIZONA

AHC 96299

All location monuments, corners and end centers are monumented with 2" x 2" x 5' wood posts.

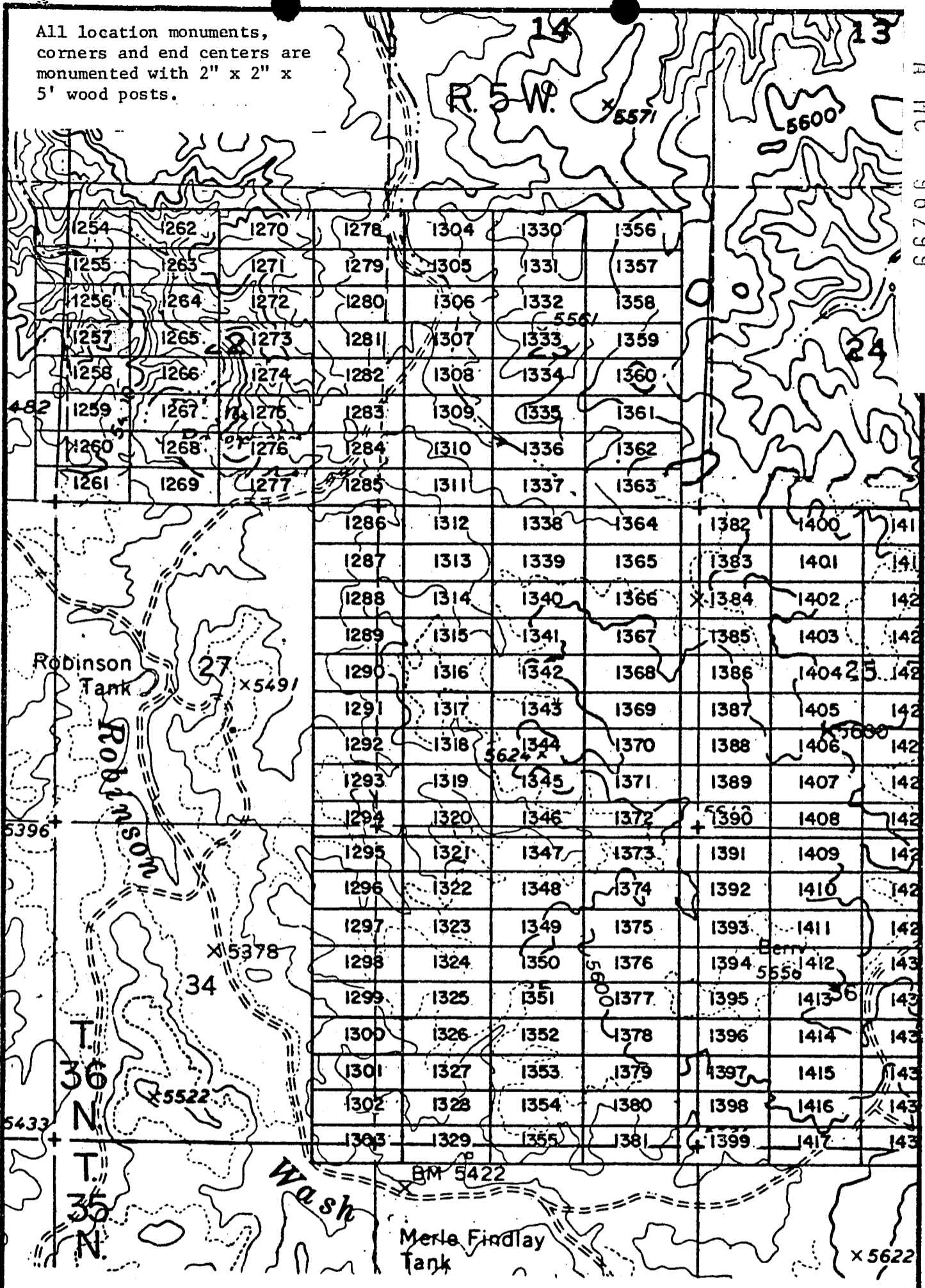


EXHIBIT MAP
 of
 LODE MINING CLAIMS (SIN 1254-1417)
 within
 Townships 35 & 36 North, Range 5 West, G&SRM
 Mohave County, Arizona

INTERIOR, BLM AZ State Office
 Data relative to this document
 has been entered into an automated
 system and images of all documents
 have been microfilmed.

Western Nuclear, Inc.
 134 Union Blvd., Suite 640
 Lakewood, Colorado 80228

RECEIVED
 BLM STATE OFFICE
 PHOENIX, ARIZONA
 JAN 17 6 37 PM '80


Records of Mohave County, Arizona

INDEXED

By Beth Furchbacher
Deputy Recorder

Joan McCall

ARIZONA



306
NOTICE OF LOCATION
(Lode Claim)

A H C 96300

Notice is hereby given that Western Nuclear, Inc., whose mailing address is 134 Union Boulevard, Suite 640, Lakewood, Colorado 80228, by its undersigned agent, makes this location of the SIN #1258 lode mining claim, in the Hack's Canyon Mining District, County of Mohave, State of Arizona.

The claim is 1500 feet in length along the vein or deposit of mineral bearing rock in place and 600 feet in width (300 feet on either side of the center line of the claim), forming a claim in the shape of a parallelogram. The general course of said claim is from East to West.

This Notice is posted at the NE corner of the claim, which location monument is in Section 22, Township 36 North, Range 5 West, GSRB&M.

The location monument of said claim is located North 2400' and West 4100' from the SE corner of Section 22, Township 36 North, Range 5 West, GSRB&M, Arizona.

Said claim is located in the NE/4 of Sec. 21, Twp. 36 North, Range 5 West
SE/4 of Sec. 21, Twp. 36 North, Range 5 West
NW/4 of Sec. 22
SW/4 of Sec. 22

The undersigned claims the ground beginning at the location monument, being Corner No. 1 of the claim, and running thence

- South 300' to the center of the East end line; thence,
- (direction & distance)
- South 300' to Corner No. 2; thence,
- (direction & distance)
- West 1500' to Corner No. 3; thence,
- (direction & distance)
- North 300' to the center of the West end line; thence,
- (direction & distance)
- North 300' to Corner No. 4; thence,
- (direction & distance)
- East 1500' to the point of beginning.
- (direction & distance)

There are seven substantial posts, projecting at least 4 feet above the surface of the ground, or stone monuments, at least 3 feet high, one for the location monument, one at each of the four corners and one at the center of each line as prescribed by A.R.S. § 27-204.

Located, dated and posted on the ground this 23rd day of October, 1979.

WESTERN NUCLEAR, INC.

By: Douglas F. Sterck

Douglas F. Sterck, Agent

INTERIOR, BLM AZ State Office
Data relative to this document
has been entered into an automated
system and images of all documents
have been microfilmed.

RECEIVED
BLM AZ STATE OFFICE
PHOENIX, ARIZONA
JAN 17 6 38 PM '80

All location monuments, corners and end centers are monumented with 2" x 2" x 5' wood posts.

A MC 96300

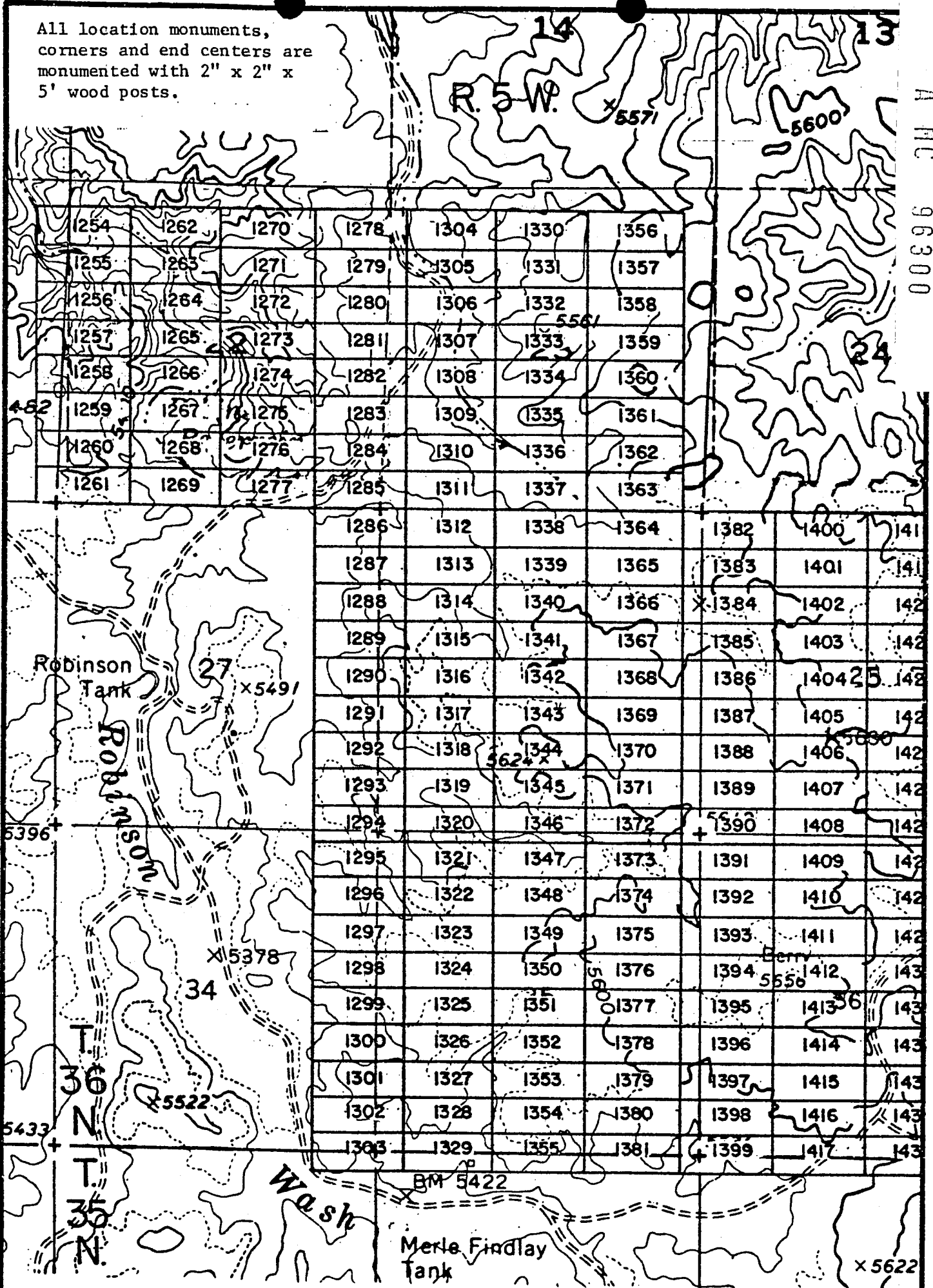


EXHIBIT MAP
of
LODE MINING CLAIMS (SIN 1254-1417)
within
Townships 35 & 36 North, Range 5 West, G&SRM
Mohave County, Arizona
for

Western Nuclear, Inc.
134 Union Blvd., Suite 640
Lakewood, Colorado 80228

RECEIVED
BLM STATE OFFICE
PHOENIX, ARIZONA
JAN 17 0 38 PM '80



1" = 2000'

INTERIOR, BLM AZ State Office
Data relative to this document
has been entered into an automated
system and pages of all documents
have been microfilmed.

JAN 9 '80 - 11 AM

INDEXED MINES

MICROFILMED

A M C 96301

in book 601 of Official Records, Page s 439-440

Records of Mohave County, Arizona

INDEXED

Joan McCall

PROOFED

ARIZONA

By Bern Fuschter
Deputy Recorder



Recorder 300
NOTICE OF LOCATION
(Lode Claim)

Notice is hereby given that Western Nuclear, Inc., whose mailing address is 134 Union Boulevard, Suite 640, Lakewood, Colorado 80228, by its undersigned agent, makes this location of the SIN #1259 lode mining claim, in the Hack's Canyon Mining District, County of Mohave, State of Arizona.

The claim is 1500 feet in length along the vein or deposit of mineral bearing rock in place and 600 feet in width (300 feet on either side of the center line of the claim), forming a claim in the shape of a parallelogram. The general course of said claim is from East to West.

This Notice is posted at the NE corner of the claim, which location monument is in Section 22, Township 36 North, Range 5 West, GSRB&M.

The location monument of said claim is located North 1800' and West 4100' from the SE corner of Section 22, Township 36 North, Range 5 West, GSRB&M, Arizona.

Said claim is located in the NE/4 of Sec. 21, Twp. 36 North, Range 5 West
SE/4 of Sec. 21, Twp. 36 North, Range 5 West
NW/4 of Sec. 22
SW/4 of Sec. 22

The undersigned claims the ground beginning at the location monument, being Corner No. 1 of the claim, and running thence

- South 300' to the center of the East end line; thence,
- (direction & distance)
- South 300' to Corner No. 2; thence,
- (direction & distance)
- West 1500' to Corner No. 3; thence,
- (direction & distance)
- North 300' to the center of the West end line; thence,
- (direction & distance)
- North 300' to Corner No. 4; thence,
- (direction & distance)
- East 1500' to the point of beginning.
- (direction & distance)

There are seven substantial posts, projecting at least 4 feet above the surface of the ground, or stone monuments, at least 3 feet high, one for the location monument, one at each of the four corners and one at the center of each line as prescribed by A.R.S. § 27-204.

Located, dated and posted on the ground this 23rd day of October, 1979.

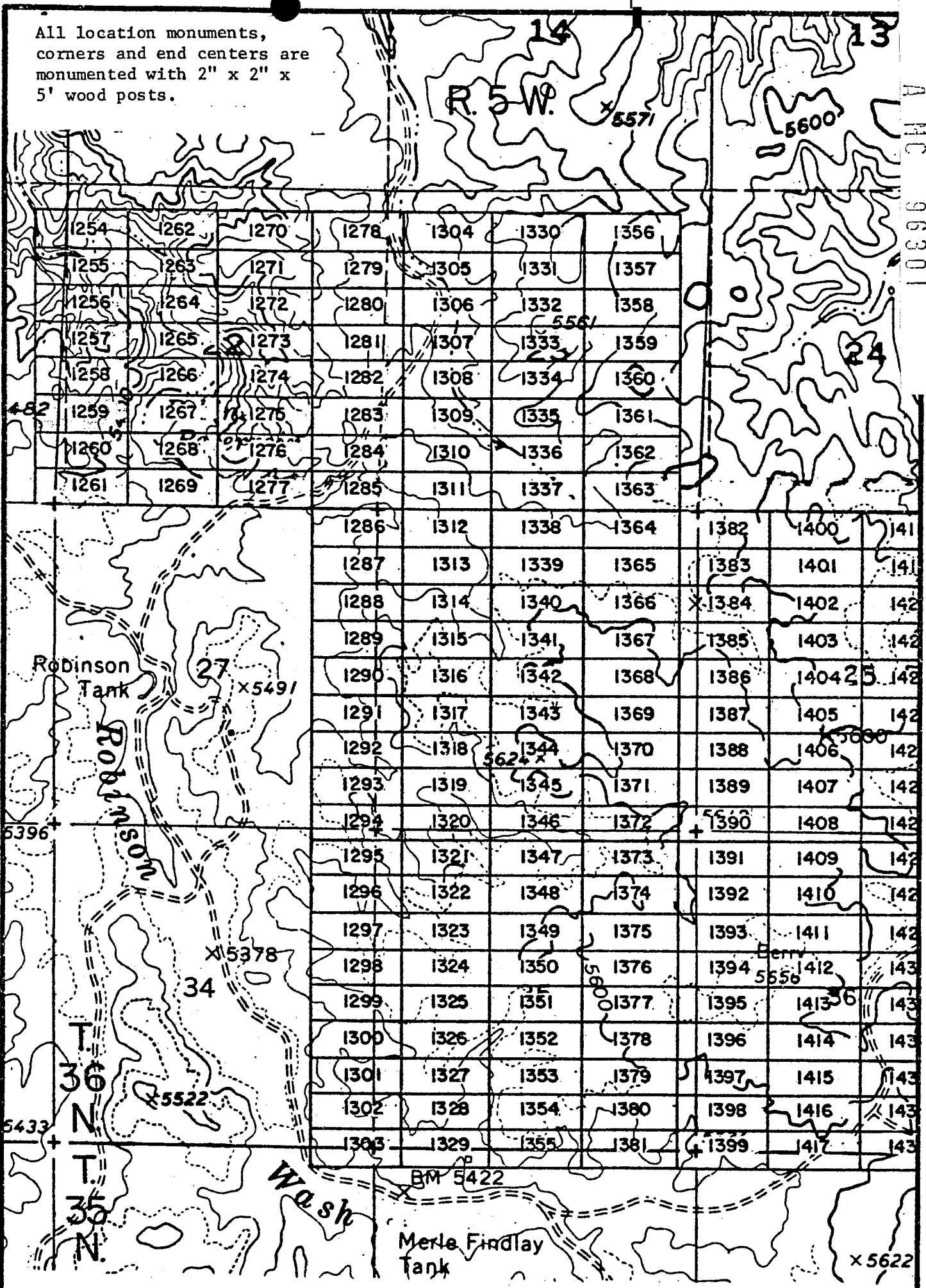
WESTERN NUCLEAR, INC.

By: Douglas F. Sterck
Douglas F. Sterck, Agent

INTERIOR, BLM AZ State Office
Data relative to this document
has been entered into an automated
system and images of all documents
have been microfilmed.

RECEIVED
BLM AZ STATE OFFICE
JAN 17 6 38 PM '80
PHOENIX, ARIZONA

All location monuments, corners and end centers are monumented with 2" x 2" x 5' wood posts.



A MC 96301

EXHIBIT MAP

of
 LODGE MINING CLAIMS (SIN 1254-1417)
 within
 Townships 35 & 36 North, Range 5 West, G&SRM
 Mohave County, Arizona
 for

Western Nuclear, Inc.
 3400 Union Blvd., Suite 640
 Lakewood, Colorado 80228

Data relative to this document has been entered into an automated system and images of all documents have been microfilmed.

RECEIVED
 BLM, AZ STATE OFFICE
 PHOENIX, ARIZONA
 JAN 17 6 38 PM '80



1" = 2000'

JAN 9 '80 10 AM

in book 601 of Official Records, Page s 441-442

MINES

MICROFILMED


Records of Mohave County, Arizona

PROOFED

By Beth Furchbacher
Deputy Recorder

Joan McCall INDEXED

ARIZONA



Recorder 300
NOTICE OF LOCATION
(Lode Claim)

A MC 96302

Notice is hereby given that Western Nuclear, Inc., whose mailing address is 134 Union Boulevard, Suite 640, Lakewood, Colorado 80228, by its undersigned agent, makes this location of the SIN #1260 lode mining claim, in the Hack's Canyon Mining District, County of Mohave, State of Arizona.

The claim is 1500 feet in length along the vein or deposit of mineral bearing rock in place and 600 feet in width (300 feet on either side of the center line of the claim), forming a claim in the shape of a parallelogram. The general course of said claim is from East to West.

This Notice is posted at the NE corner of the claim, which location monument is in Section 22, Township 36 North, Range 5 West, GSRB&M.

The location monument of said claim is located North 1200' and West 4100' from the SE corner of Section 22, Township 36 North, Range 5 West, GSRB&M, Arizona.

Said claim is located in the NE/4 of Sec. 21, Twp. 36 North, Range 5 West
NW/4 of Sec. 22
SW/4 of Sec. 22

The undersigned claims the ground beginning at the location monument, being Corner No. 1 of the claim, and running thence

- South 300' to the center of the East end line; thence, (direction & distance)
- South 300' to Corner No. 2; thence, (direction & distance)
- West 1500' to Corner No. 3; thence, (direction & distance)
- North 300' to the center of the West end line; thence, (direction & distance)
- North 300' to Corner No. 4; thence, (direction & distance)
- East 1500' to the point of beginning. (direction & distance)

There are seven substantial posts, projecting at least 4 feet above the surface of the ground, or stone monuments, at least 3 feet high, one for the location monument, one at each of the four corners and one at the center of each line as prescribed by A.R.S. § 27-204.

Located, dated and posted on the ground this 23rd day of October, 1979.

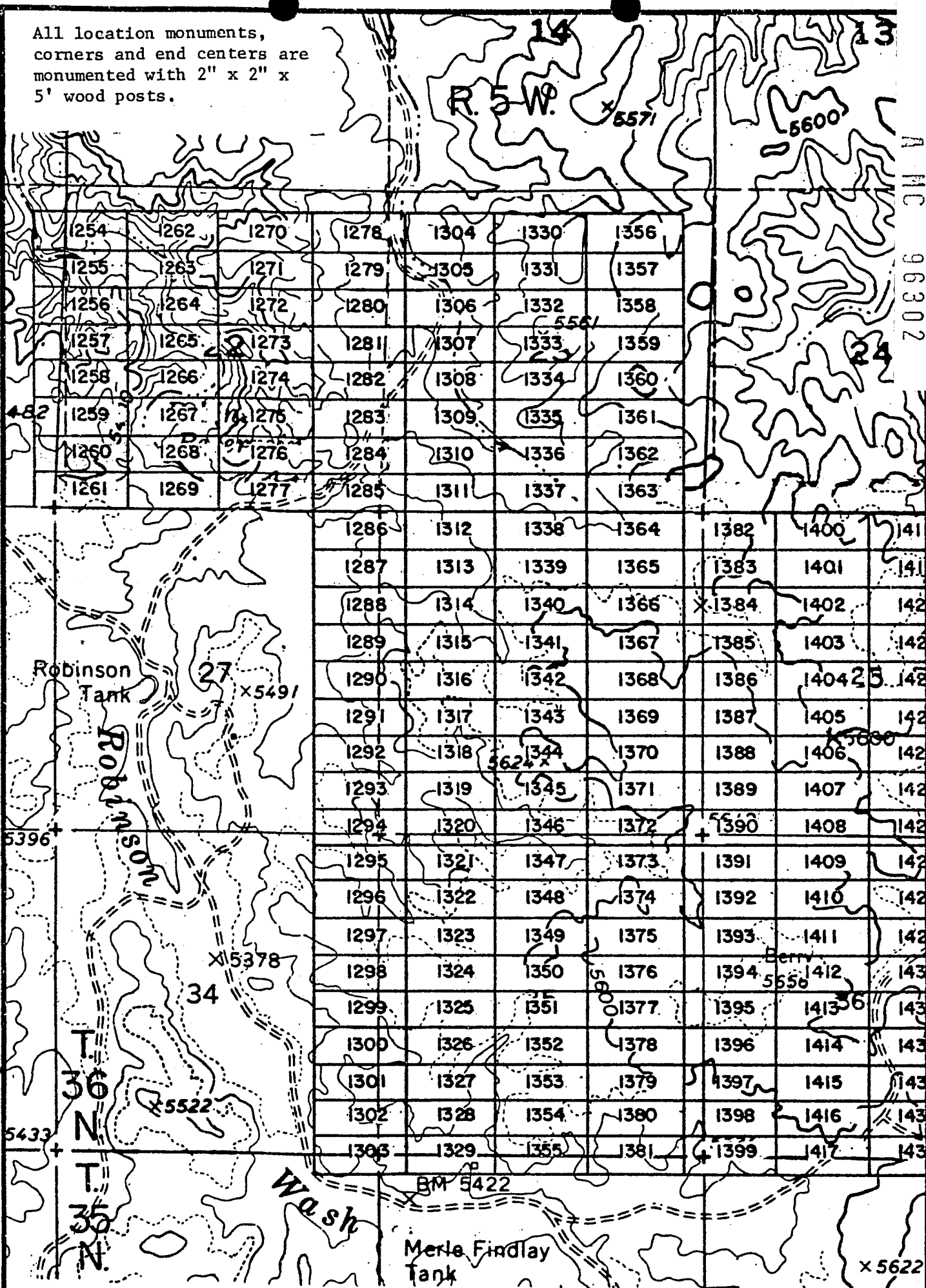
WESTERN NUCLEAR, INC.

By: Douglas F. Sterck
Douglas F. Sterck, Agent

INTERIOR, BLM AZ State Office
Data relative to this document
has been entered into the related
system and images of all documents
have been microfilmed.

RECEIVED
BLM STATE OFFICE
7 0 38 PM '80
FEDERAL BUREAU OF INVESTIGATION
ARIZONA

All location monuments, corners and end centers are monumented with 2" x 2" x 5' wood posts.



A MC 96302

EXHIBIT MAP

of
LODE MINING CLAIMS (SIN 1254-1417)
within

Townships 35 & 36 North, Range 5 West, G&SRM
Mohave County, Arizona

INTERIOR, BLM AZ State Office

Data relative to this document, Western Nuclear, Inc.
has been entered into an aerial photograph system and images of all documents
have been microfilmed.



1" = 2000'

RECEIVED
 BLM AZ STATE OFFICE
 PHOENIX, ARIZONA
 JAN 17 0 38 PM '80

INDEXED AND INDEXED MINES

in book 601 of Official Records, Pages 443-444

Records of Mohave County, Arizona


INDEXED
PROOFED

MICROFILMED

ARIZONA

By Beth Furchsbar
Deputy Recorder

Joan McCall



NOTICE OF LOCATION
(Lode Claim)

A M C 96303

Notice is hereby given that Western Nuclear, Inc., whose mailing address is 134 Union Boulevard, Suite 640, Lakewood, Colorado 80228, by its under-signed agent, makes this location of the SIN #1261 lode mining claim, in the Hack's Canyon Mining District, County of Mohave, State of Arizona.

The claim is 1500 feet in length along the vein or deposit of mineral bearing rock in place and 600 feet in width (300 feet on either side of the center line of the claim), forming a claim in the shape of a parallelogram. The general course of said claim is from East to West.

This Notice is posted at the NE corner of the claim, which location monument is in Section 22, Township 36 North, Range 5 West, GSRB&M.

The location monument of said claim is located North 600' and West 4100' from the SE corner of Section 22, Township 36 North, Range 5 West, GSRB&M, Arizona.

Said claim is located in the NE/4 of Sec. 21, Twp. 36 North, Range 5 West
NW/4 of Sec. 21
SW/4 of Sec. 22

The undersigned claims the ground beginning at the location monument, being Corner No. 1 of the claim, and running thence

- South 300' to the center of the East end line; thence, (direction & distance)
- South 300' to Corner No. 2; thence, (direction & distance)
- West 1500' to Corner No. 3; thence, (direction & distance)
- North 300' to the center of the West end line; thence, (direction & distance)
- North 300' to Corner No. 4; thence, (direction & distance)
- East 1500' to the point of beginning. (direction & distance)

There are seven substantial posts, projecting at least 4 feet above the surface of the ground, or stone monuments, at least 3 feet high, one for the location monument, one at each of the four corners and one at the center of each line as prescribed by A.R.S. § 27-204.

Located, dated and posted on the ground this 23rd day of October, 1979.

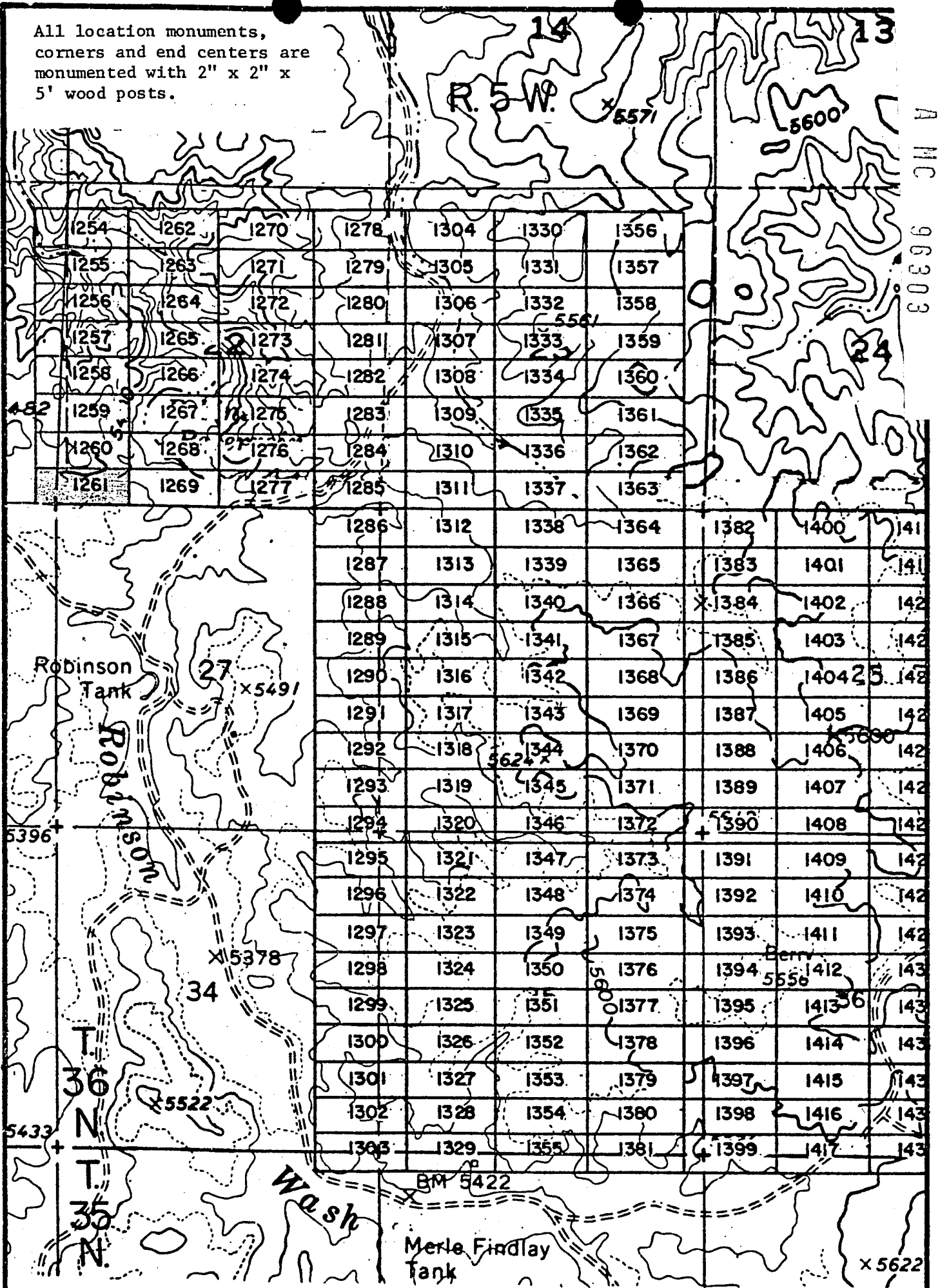
WESTERN NUCLEAR, INC.

By: Douglas F. Sterck
Douglas F. Sterck, Agent

INTERIOR, BLM AZ State Office
Data relative to this document
has been entered into an automated
system and images of all documents
have been microfilmed.

RECEIVED
BLM AZ STATE OFFICE
PHOENIX, ARIZONA
JAN 17 6 38 PM '80

All location monuments, corners and end centers are monumented with 2" x 2" x 5' wood posts.



A MC 96303

EXHIBIT MAP
of

LODE MINING CLAIMS (SIN 1254-1417)
within

Townships 35 & 36 North, Range 5 West, G&SRM
Mohave County, Arizona

for

Western Nuclear, Inc., this document
134 Union Blvd., Suite 640
Lakewood, Colorado 80228
has been scanned into an automated
system and images of all documents
have been microfilmed.



1" = 2000'

RECEIVED
BLM AZ STATE OFFICE
JAN 17 6 38 PM '80
PHOENIX, ARIZONA

JAN 9 '80 10 AM

in book 601 of Official Records, Pages 445-446

Records of Mohave County, Arizona


Joan McCall

PROOFED

MICROFILMED

ARIZONA

By Beth Fuchter
Deputy Recorder



NOTICE OF LOCATION
(Lode Claim)

A MC 96304

Notice is hereby given that Western Nuclear, Inc., whose mailing address is 134 Union Boulevard, Suite 640, Lakewood, Colorado 80228, by its undersigned agent, makes this location of the SIN #1262 lode mining claim, in the Hack's Canyon Mining District, County of Mohave, State of Arizona.

The claim is 1500 feet in length along the vein or deposit of mineral bearing rock in place and 600 feet in width (300 feet on either side of the center line of the claim), forming a claim in the shape of a parallelogram. The general course of said claim is from East to West.

This Notice is posted at the NE corner of the claim, which location monument is in Section 22, Township 36 North, Range 5 West, GSRB&M.

The location monument of said claim is located North 4800' and West 2600' from the SE corner of Section 22, Township 36 North, Range 5 West, GSRB&M, Arizona.

Said claim is located in the NE/4 of Sec. _____, SE/4 of Sec. _____, Twp. 36 North, Range 5 West
NW/4 of Sec. 22
SW/4 of Sec. _____

The undersigned claims the ground beginning at the location monument, being Corner No. 1 of the claim, and running thence

- South 300' to the center of the East end line; thence,
- (direction & distance)
- South 300' to Corner No. 2; thence,
- (direction & distance)
- West 1500' to Corner No. 3; thence,
- (direction & distance)
- North 300' to the center of the West end line; thence,
- (direction & distance)
- North 300' to Corner No. 4; thence,
- (direction & distance)
- East 1500' to the point of beginning.
- (direction & distance)

There are seven substantial posts, projecting at least 4 feet above the surface of the ground, or stone monuments, at least 3 feet high, one for the location monument, one at each of the four corners and one at the center of each line as prescribed by A.R.S. § 27-204.

Located, dated and posted on the ground this 23rd day of October, 1979.

WESTERN NUCLEAR, INC.

By: Douglas F. Sterck
Douglas F. Sterck, Agent

INTERIOR, BLM AZ State Office
Data relative to this document
has been entered into an electronic
system and images of all documents
have been microfilmed.

RECEIVED
BLM AZ STATE OFFICE
JAN 17 6 38 PM '80
PHOENIX, ARIZONA

All location monuments, corners and end centers are monumented with 2" x 2" x 5' wood posts.

A MC 96304

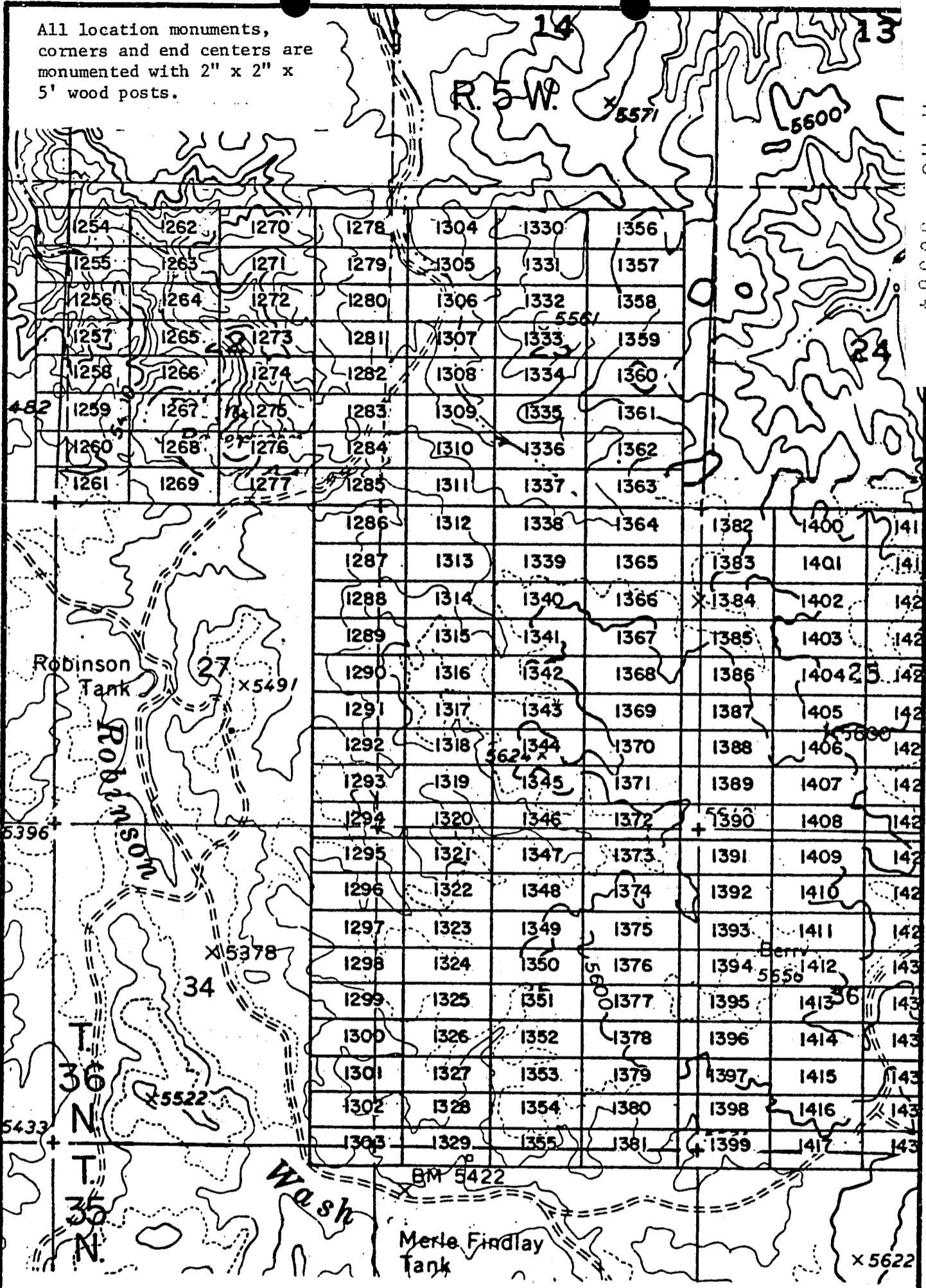


EXHIBIT MAP

of
LODE MINING CLAIMS (SIN 1254-1417)

within
Townships 35 & 36 North, Range 5 West, G&SRM
Mohave County, Arizona

Western Nuclear, Inc.
134 Union Blvd., Suite 640
Lakewood, Colorado 80228

N
1" = 2000'

... to the
... for
... of all
... microfilmed

RECEIVED
BLM STATE OFFICE
PHOENIX, ARIZONA
JAN 17 6 38 PM '80

A MC 96905

By Bob Fuchter
Deputy Recorder

Joan McCall

PROOFED

ARIZONA



NOTICE OF LOCATION
(Lode Claim)

Notice is hereby given that Western Nuclear, Inc., whose mailing address is 134 Union Boulevard, Suite 640, Lakewood, Colorado 80228, by its undersigned agent, makes this location of the SIN #1263 lode mining claim, in the Hack's Canyon Mining District, County of Mohave, State of Arizona.

The claim is 1500 feet in length along the vein or deposit of mineral bearing rock in place and 600 feet in width (300 feet on either side of the center line of the claim), forming a claim in the shape of a parallelogram. The general course of said claim is from East to West.

This Notice is posted at the NE corner of the claim, which location monument is in Section 22, Township 36 North, Range 5 West, GSRB&M.

The location monument of said claim is located North 4200' and West 2600' from the SE corner of Section 22, Township 36 North, Range 5 West, GSRB&M, Arizona.

Said claim is located in the NE/4 of Sec. ,
SE/4 of Sec. , Twp. 36 North, Range 5 West
NW/4 of Sec. 22
SW/4 of Sec.

The undersigned claims the ground beginning at the location monument, being Corner No. 1 of the claim, and running thence

- South 300' to the center of the East end line; thence,
(direction & distance)
- South 300' to Corner No. 2; thence,
(direction & distance)
- West 1500' to Corner No. 3; thence,
(direction & distance)
- North 300' to the center of the West end line; thence,
(direction & distance)
- North 300' to Corner No. 4; thence,
(direction & distance)
- East 1500' to the point of beginning.
(direction & distance)

There are seven substantial posts, projecting at least 4 feet above the surface of the ground, or stone monuments, at least 3 feet high, one for the location monument, one at each of the four corners and one at the center of each line as prescribed by A.R.S. § 27-204.

Located, dated and posted on the ground this 23rd day of October, 1979.

WESTERN NUCLEAR, INC.

By: Douglas F. Sterck

Douglas F. Sterck, Agent

INTERIOR, BLM AZ State Office
Data relative to this document
has been entered into an automated
system and images of all documents
have been microfilmed.

RECEIVED
BLM AZ STATE OFFICE
JAN 17 6 39 PM '80
PHOENIX, ARIZONA

All location monuments,
corners and end centers are
monumented with 2" x 2" x
5' wood posts.

A MC 96305

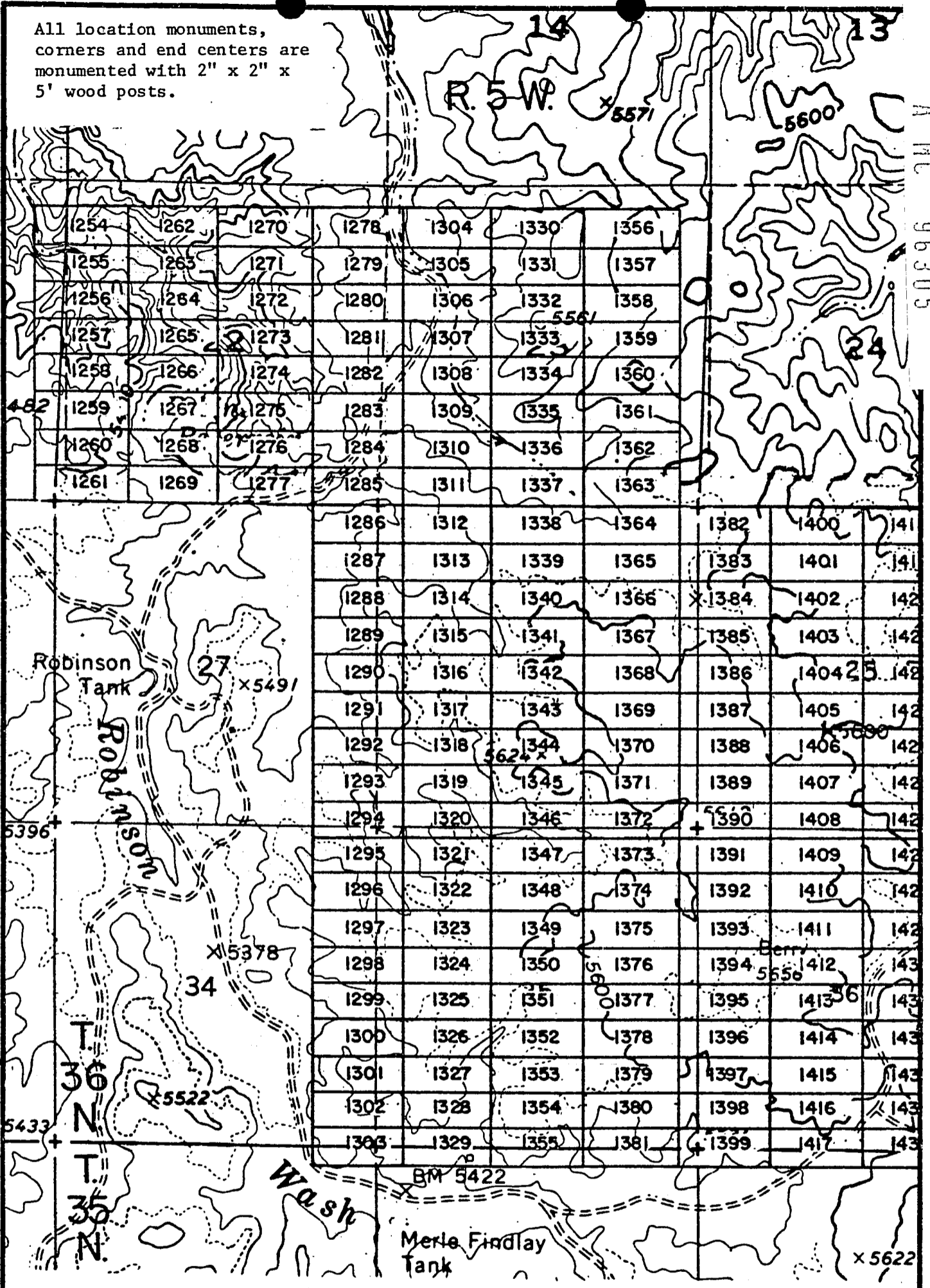


EXHIBIT MAP
of

LODE MINING CLAIMS (SIN 1254-1417)
within
Townships 35 & 36 North, Range 5 West, G&SRM
Mohave County, Arizona
for

Western Nuclear, Inc.
34 Union Blvd., Suite 640
Lakewood, Colorado 80228

RECEIVED
BLM AZ STATE OFFICE
JAN 17 10 39 AM '80
PHOENIX, ARIZONA

INTERIOR, BLM AZ State Office
ID-2000 relates to this document
has been entered into an automated
system and images of all documents
have been microfilmed.

JAN 9 '80 11:10 AM

INDEXED MINES 80-CAT FILED MICROFILMED

in book 601 of Official Records, Pages 449-450

Records of Mohave County, Arizona

Joan McCall

PROOFED

ARIZONA

By Beth Funcher
Deputy Recorder



NOTICE OF LOCATION
(Lode Claim)

Notice is hereby given that Western Nuclear, Inc., whose mailing address is 134 Union Boulevard, Suite 640, Lakewood, Colorado 80228, by its undersigned agent, makes this location of the SIN #1264 lode mining claim, in the Hack's Canyon Mining District, County of Mohave, State of Arizona.

The claim is 1500 feet in length along the vein or deposit of mineral bearing rock in place and 600 feet in width (300 feet on either side of the center line of the claim), forming a claim in the shape of a parallelogram. The general course of said claim is from East to West.

This Notice is posted at the NE corner of the claim, which location monument is in Section 22, Township 36 North, Range 5 West, GSRB&M.

The location monument of said claim is located North 3600' and West 2600' from the SE corner of Section 22, Township 36 North, Range 5 West, GSRB&M, Arizona.

Said claim is located in the NE/4 of Sec. , Twp. 36 North, Range 5 West
NW/4 of Sec. 22
SW/4 of Sec.

The undersigned claims the ground beginning at the location monument, being Corner No. 1 of the claim, and running thence

- South 300' to the center of the East end line; thence,
- (direction & distance)
- South 300' to Corner No. 2; thence,
- (direction & distance)
- West 1500' to Corner No. 3; thence,
- (direction & distance)
- North 300' to the center of the West end line; thence,
- (direction & distance)
- North 300' to Corner No. 4; thence,
- (direction & distance)
- East 1500' to the point of beginning.
- (direction & distance)

There are seven substantial posts, projecting at least 4 feet above the surface of the ground, or stone monuments, at least 3 feet high, one for the location monument, one at each of the four corners and one at the center of each line as prescribed by A.R.S. § 27-204.

Located, dated and posted on the ground this 23rd day of October, 1979.

WESTERN NUCLEAR, INC.

By: Douglas F. Sterck
Douglas F. Sterck, Agent

INTERIOR, BLM AZ State Office
Data relative to this document
has been entered into an automated
system and images of all documents
have been microfilmed.

RECEIVED
BLM AZ STATE OFFICE
PHOENIX, ARIZONA
JAN 17 6 39 PM '80

A MC 96306

All location monuments, corners and end centers are monumented with 2" x 2" x 5' wood posts.

A MC 96306

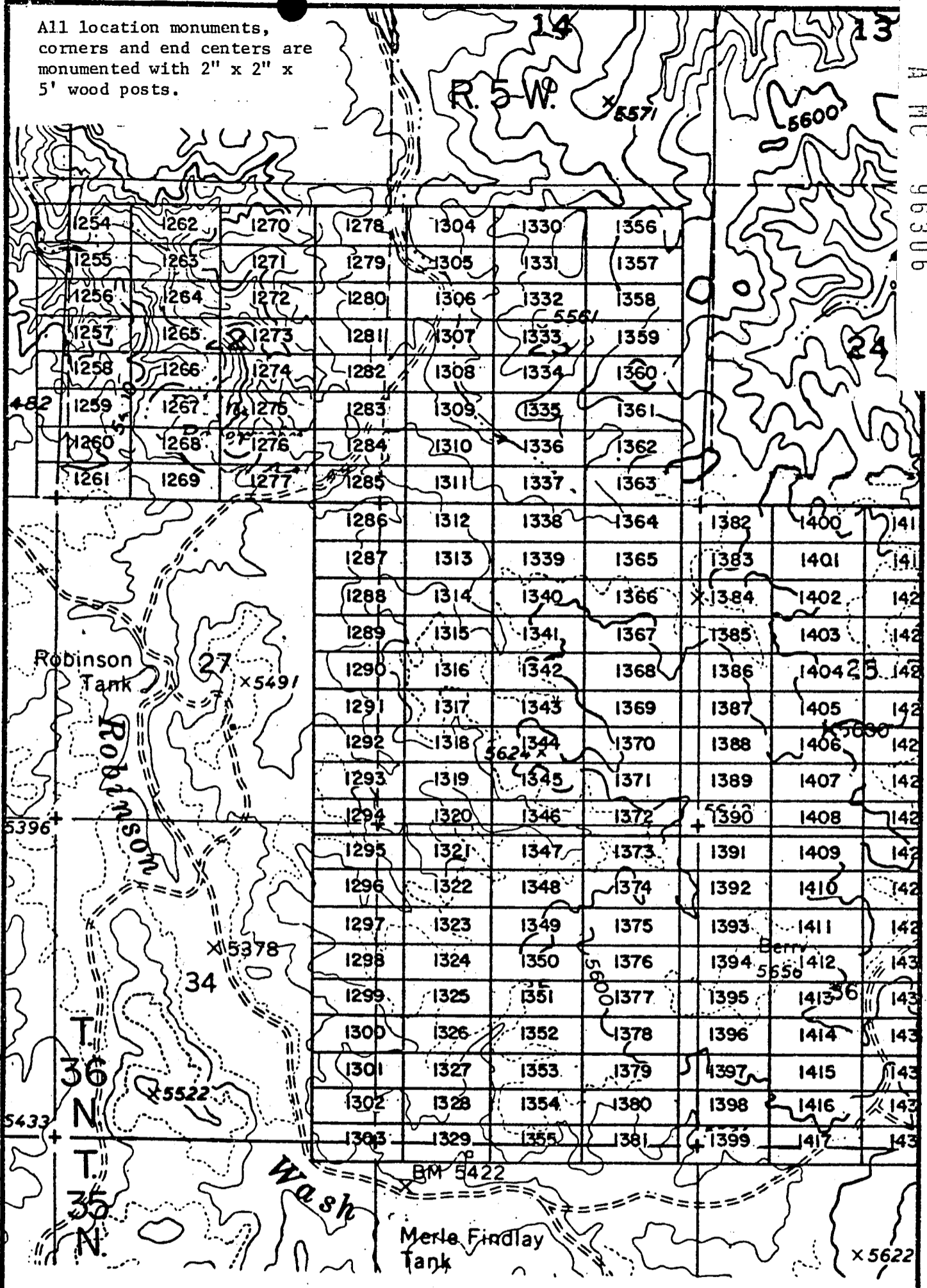


EXHIBIT MAP
of

LODE MINING CLAIMS (SIN 1254-1417)
within
Townships 35 & 36 North, Range 5 West, G&SRM
Mohave County, Arizona



1" = 2000'

INTERIOR, BLM AZ State Office
Western Nuclear, Inc.
Data relative to this claim
has been entered into a digital
system and images of all documents
have been microfilmed.

RECEIVED
BLM AZ STATE OFFICE
PHOENIX, ARIZONA
JAN 17 6 39 PM '80

JAN 9 11:10 AM

89-696
INDEXED MINES
INDEXED

Records of Mohave County, Arizona


PROOFED

MICROFILMED

By Beth Furchter
Deputy Recorder

Joan McCall

ARIZONA



Recorder 30
NOTICE OF LOCATION
(Lode Claim)

A MC 96307

Notice is hereby given that Western Nuclear, Inc., whose mailing address is 134 Union Boulevard, Suite 640, Lakewood, Colorado 80228, by its undersigned agent, makes this location of the SIN # 1265 lode mining claim, in the Hack's Canyon Mining District, County of Mohave, State of Arizona.

The claim is 1500 feet in length along the vein or deposit of mineral bearing rock in place and 600 feet in width (300 feet on either side of the center line of the claim), forming a claim in the shape of a parallelogram. The general course of said claim is from East to West.

This Notice is posted at the NE corner of the claim, which location monument is in Section 22, Township 36 North, Range 5 West, GSRB&M.

The location monument of said claim is located North 3000' and West 2600' from the SE corner of Section 22, Township 36 North, Range 5 West, GSRB&M, Arizona.

Said claim is located in the NE/4 of Sec. 22, Twp. 36 North, Range 5 West
SE/4 of Sec. 22
NW/4 of Sec. 22
SW/4 of Sec. 22

The undersigned claims the ground beginning at the location monument, being Corner No. 1 of the claim, and running thence

- South 300' to the center of the East end line; thence,
- (direction & distance)
- South 300' to Corner No. 2; thence,
- (direction & distance)
- West 1500' to Corner No. 3; thence,
- (direction & distance)
- North 300' to the center of the West end line; thence,
- (direction & distance)
- North 300' to Corner No. 4; thence,
- (direction & distance)
- East 1500' to the point of beginning.
- (direction & distance)

There are seven substantial posts, projecting at least 4 feet above the surface of the ground, or stone monuments, at least 3 feet high, one for the location monument, one at each of the four corners and one at the center of each line as prescribed by A.R.S. § 27-204.

Located, dated and posted on the ground this 23rd day of October, 1979.

WESTERN NUCLEAR, INC.

By: Douglas F. Sterck
Douglas F. Sterck, Agent

INTERIOR, BLM AZ State Office
Data relative to this document
has been scanned into an automated
system and images of all documents
have been microfilmed.

RECEIVED
BLM AZ STATE OFFICE
JAN 7 6 39 PM '80
MOHAVE COUNTY, ARIZONA

All location monuments, corners and end centers are monumented with 2" x 2" x 5' wood posts.

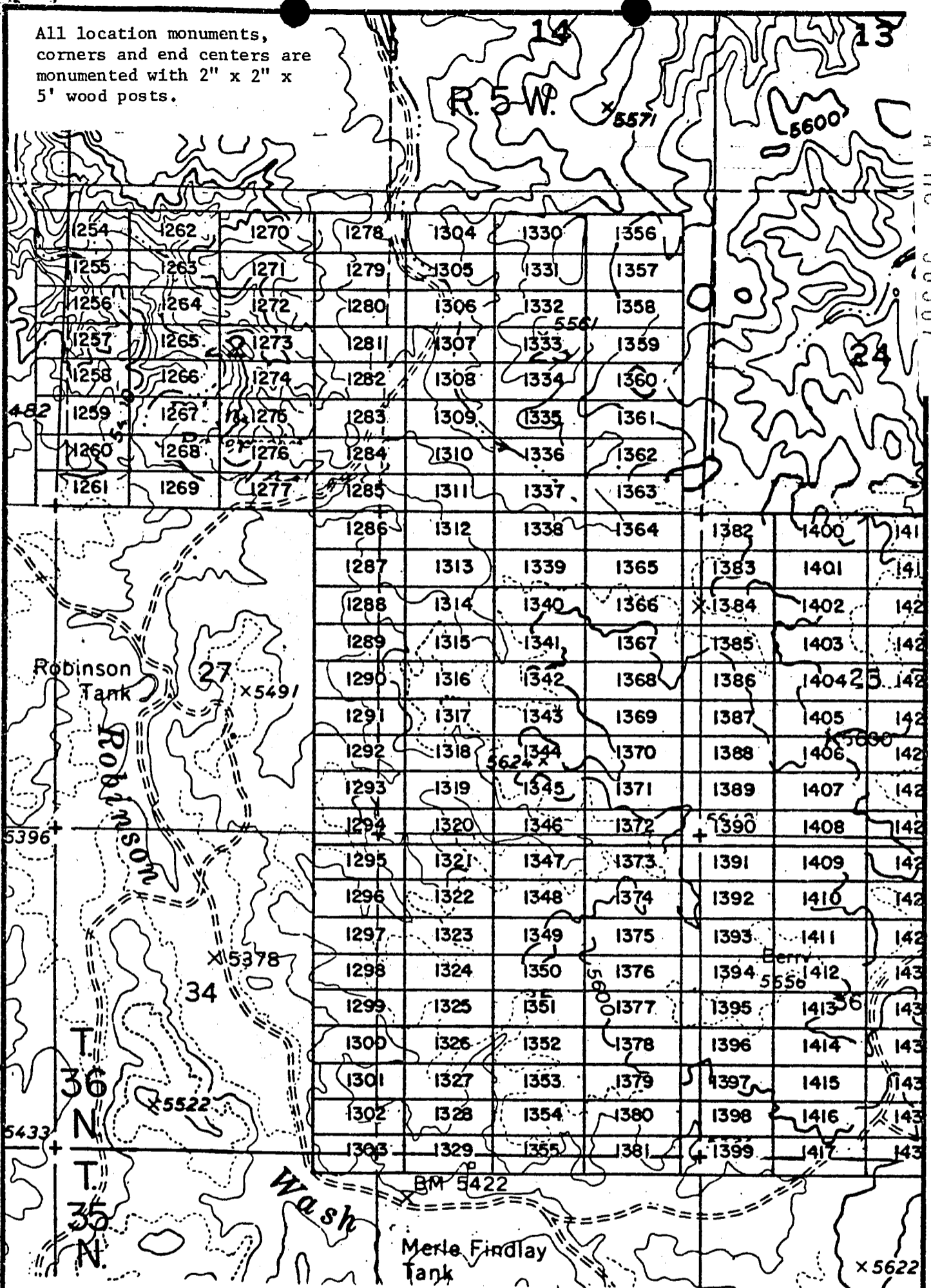


EXHIBIT MAP
of

LODE MINING CLAIMS (SIN 1254-1417)
within

Townships 35 & 36 North, Range 5 West, G&SRM
County, Arizona

INTERIOR, BLM AZ State Office
Data relative to this document
has been entered into an automated
system and images of all documents
have been microfilmed.

for
Western Nuclear, Inc.
134 Union Blvd., Suite 640
Lakewood, Colorado 80228

1" = 2000'

RECEIVED
STATE OFFICE
JAN 17 6 39 PM '80
FROENIX, ARIZONA

JAN 9 '80 - 1:11 AM

INDEXED MINES INDEXED

in book 601 of Official Records, Pages 453-454


Records of Mohave County, Arizona

MICROFILMED, ARIZONA

By Boeth Furchter Deputy Recorder

Joan McCall

PROOFED



Recorder NOTICE OF LOCATION (Lode Claim)

A M C 96308

Notice is hereby given that Western Nuclear, Inc., whose mailing address is 134 Union Boulevard, Suite 640, Lakewood, Colorado 80228, by its undersigned agent, makes this location of the SIN #1266 lode mining claim, in the Hack's Canyon Mining District, County of Mohave, State of Arizona.

The claim is 1500 feet in length along the vein or deposit of mineral bearing rock in place and 600 feet in width (300 feet on either side of the center line of the claim), forming a claim in the shape of a parallelogram. The general course of said claim is from East to West.

This Notice is posted at the NE corner of the claim, which location monument is in Section 22, Township 36 North, Range 5 West, GSRB&M.

The location monument of said claim is located North 2400' and West 2600' from the SE corner of Section 22, Township 36 North, Range 5 West, GSRB&M, Arizona.

Said claim is located in the NE/4 of Sec. , SE/4 of Sec. , Twp. 36 North, Range 5 West, NW/4 of Sec. , SW/4 of Sec. 22

The undersigned claims the ground beginning at the location monument, being Corner No. 1 of the claim, and running thence

- South 300' to the center of the East end line; thence,
- (direction & distance)
- South 300' to Corner No. 2; thence,
- (direction & distance)
- West 1500' to Corner No. 3; thence,
- (direction & distance)
- North 300 to the center of the West end line; thence,
- (direction & distance)
- North 300' to Corner No. 4; thence,
- (direction & distance)
- East 1500' to the point of beginning.
- (direction & distance)

There are seven substantial posts, projecting at least 4 feet above the surface of the ground, or stone monuments, at least 3 feet high, one for the location monument, one at each of the four corners and one at the center of each line as prescribed by A.R.S. § 27-204.

Located, dated and posted on the ground this 23rd day of October, 1979.

WESTERN NUCLEAR, INC.

By: Douglas F. Sterck
Douglas F. Sterck, Agent

INTERIOR, BLM AZ State Office
Data relative to this document
has been entered into an automated
system and images of all documents
have been microfilmed.

RECEIVED
BLM STATE OFFICE
JAN 17 6 39 PM '80
PHOENIX, ARIZONA

All location monuments, corners and end centers are monumented with 2" x 2" x 5' wood posts.

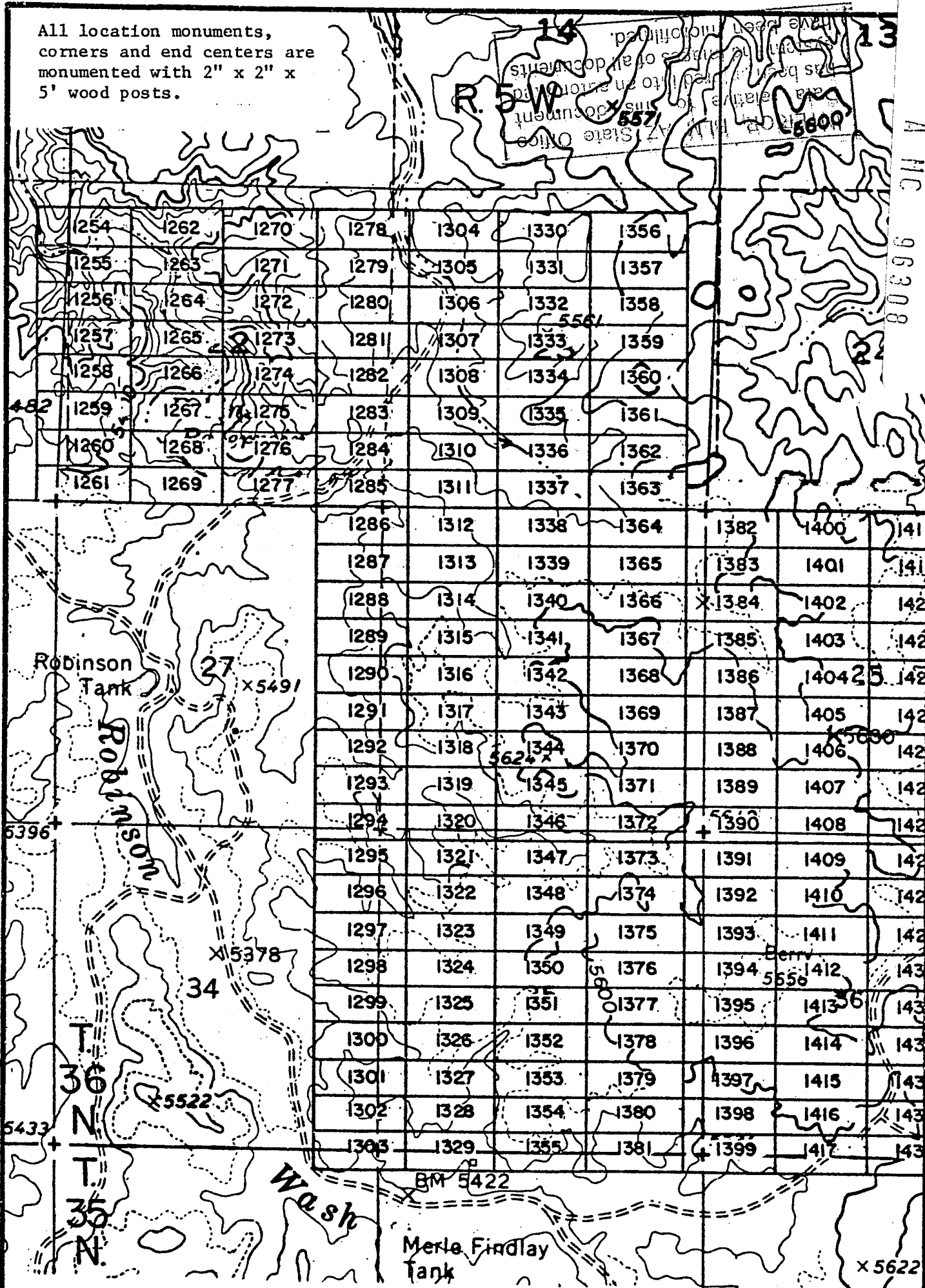


EXHIBIT MAP
of

LODE MINING CLAIMS (SIN 1254-1417)
within
Townships 35 & 36 North, Range 5 West, G&SRM
Mohave County, Arizona
for
Western Nuclear, Inc.
134 Union Blvd., Suite 640
Lakewood, Colorado 80228



1" = 2000'

RECEIVED
B.L.M. REGISTERED OFFICE
PHOENIX, ARIZONA
JAN 17 6 39 PM '80

A H C 96309

In book 601 of Official Records, Pages 455-456

Records of Mohave County, Arizona

By Bush Funckaber
Deputy Recorder

Joan McCall

PROOFED

ARIZONA



NOTICE OF LOCATION
(Lode Claim)

Notice is hereby given that Western Nuclear, Inc., whose mailing address is 134 Union Boulevard, Suite 640, Lakewood, Colorado 80228, by its undersigned agent, makes this location of the SIN #1267 lode mining claim, in the Hack's Canyon Mining District, County of Mohave, State of Arizona.

The claim is 1500 feet in length along the vein or deposit of mineral bearing rock in place and 600 feet in width (300 feet on either side of the center line of the claim), forming a claim in the shape of a parallelogram. The general course of said claim is from East to West.

This Notice is posted at the NE corner of the claim, which location monument is in Section 22, Township 36 North, Range 5 West, GSRB&M.

The location monument of said claim is located North 1800' and West 2600' from the SE corner of Section 22, Township 36 North, Range 5 West, GSRB&M, Arizona.

Said claim is located in the NE/4 of Sec. ,
SE/4 of Sec. , Twp. 36 North, Range 5 West
NW/4 of Sec.
SW/4 of Sec. 22

The undersigned claims the ground beginning at the location monument, being Corner No. 1 of the claim, and running thence

- South 300' to the center of the East end line; thence,
- (direction & distance)
- South 300' to Corner No. 2; thence,
- (direction & distance)
- West 1500' to Corner No. 3; thence,
- (direction & distance)
- North 300 to the center of the West end line; thence,
- (direction & distance)
- North 300' to Corner No. 4; thence,
- (direction & distance)
- East 1500' to the point of beginning.
- (direction & distance)

There are seven substantial posts, projecting at least 4 feet above the surface of the ground, or stone monuments, at least 3 feet high, one for the location monument, one at each of the four corners and one at the center of each line as prescribed by A.R.S. § 27-204.

Located, dated and posted on the ground this 23rd day of October, 1979.

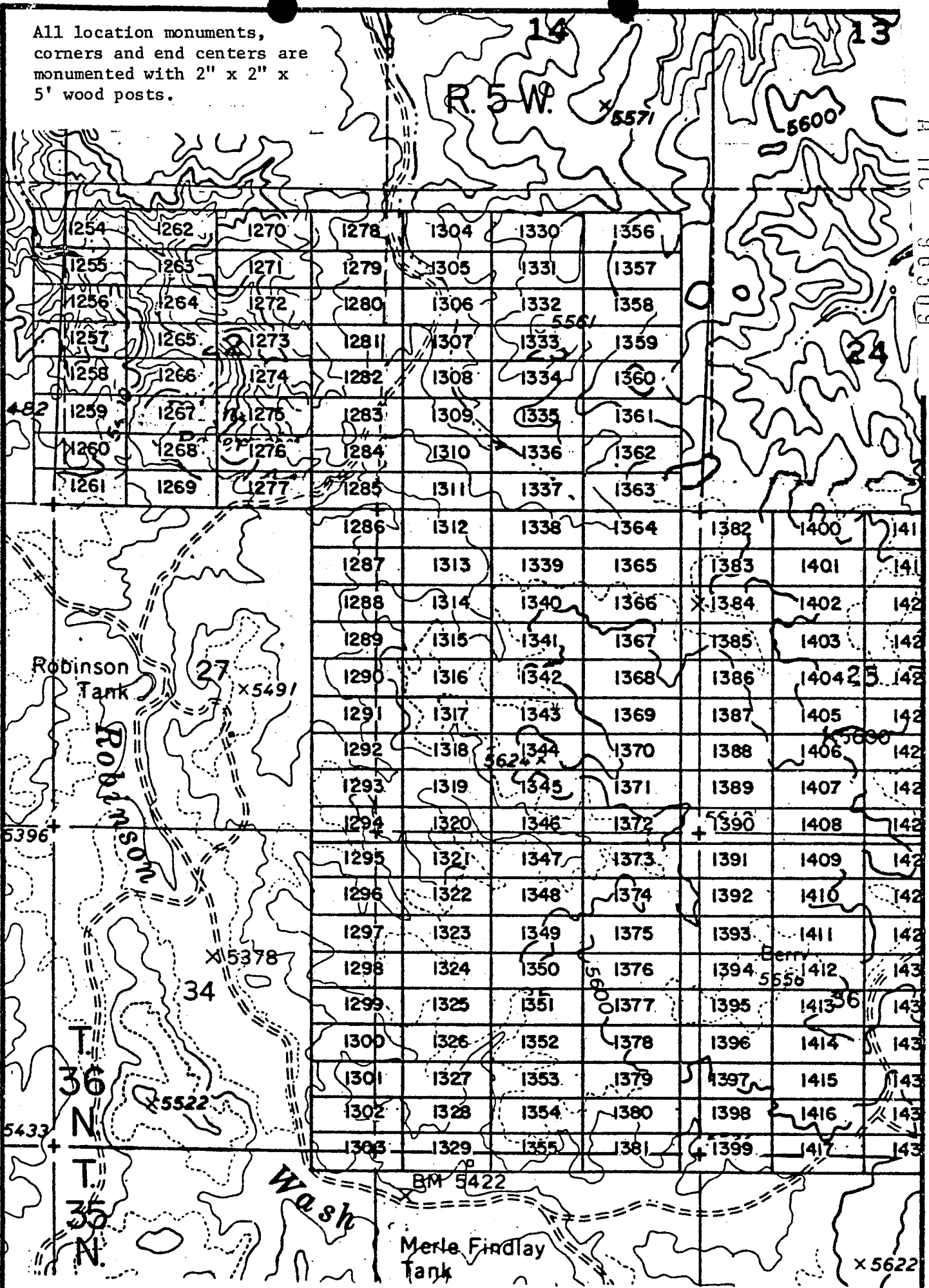
WESTERN NUCLEAR, INC.

By: Douglas F. Sterck
Douglas F. Sterck, Agent

INTERIOR, BLM AZ State Office
Data relative to this document
has been entered into an automated
system and images of all documents
have been microfilmed.

RECEIVED
BLM AZ STATE OFFICE
JAN 17 6 39 PM '80
PHOENIX, ARIZONA

All location monuments, corners and end centers are monumented with 2" x 2" x 5' wood posts.



A MC 96309

EXHIBIT MAP
of

LODE MINING CLAIMS (SIN 1254-1417)

within
Townships 35 & 36 North, Range 5 West, G&SRM
Mohave County, Arizona

Office
for
Western Nuclear, Inc.
134 Union Blvd., Suite 640
Lakewood, Colorado 80228

1" = 2000'

RECEIVED
BLM STATE OFFICE
JAN 17 6 40 PM '80
MOHAVE COUNTY, ARIZONA

JAN 9 '80 - 11 AM

in book 601 of Official Records, Page s 457-458

Records of Mohave County, Arizona

80-600 INDEXED MINES


MICROFILMED

By Bert Furchbar
Deputy Recorder

Joan McCall

300 PROOFED

ARIZONA



Recorder
NOTICE OF LOCATION
(Lode Claim)

A MC 96310

Notice is hereby given that Western Nuclear, Inc., whose mailing address is 134 Union Boulevard, Suite 640, Lakewood, Colorado 80228, by its undersigned agent, makes this location of the SIN #1268 lode mining claim, in the Hack's Canyon Mining District, County of Mohave, State of Arizona.

The claim is 1500 feet in length along the vein or deposit of mineral bearing rock in place and 600 feet in width (300 feet on either side of the center line of the claim), forming a claim in the shape of a parallelogram. The general course of said claim is from East to West.

This Notice is posted at the NE corner of the claim, which location monument is in Section 22, Township 36 North, Range 5 West, GSRB&M.

The location monument of said claim is located North 1200' and West 2600' from the SE corner of Section 22, Township 36 North, Range 5 West, GSRB&M, Arizona.

Said claim is located in the NE/4 of Sec. _____, SE/4 of Sec. _____, Twp. 36 North, Range 5 West, NW/4 of Sec. _____, SW/4 of Sec. 22

The undersigned claims the ground beginning at the location monument, being Corner No. 1 of the claim, and running thence

- South 300' to the center of the East end line; thence,
- (direction & distance)
- South 300' to Corner No. 2; thence,
- (direction & distance)
- West 1500' to Corner No. 3; thence,
- (direction & distance)
- North 300' to the center of the West end line; thence,
- (direction & distance)
- North 300' to Corner No. 4; thence,
- (direction & distance)
- East 1500' to the point of beginning.
- (direction & distance)

There are seven substantial posts, projecting at least 4 feet above the surface of the ground, or stone monuments, at least 3 feet high, one for the location monument, one at each of the four corners and one at the center of each line as prescribed by A.R.S. § 27-204:

Located, dated and posted on the ground this 23rd day of October, 1979.

WESTERN NUCLEAR, INC.

By: Douglas F. Sterck
Douglas F. Sterck, Agent

INTERIOR, BLM AZ State Office
Data relative to this document
has been entered into an automated
system and images of all documents
have been microfilmed.

RECEIVED
BLM, AZ STATE OFFICE
JAN 17 6 40 PM '80
PHOENIX, ARIZONA

All location monuments,
corners and end centers are
monumented with 2" x 2" x
5' wood posts.

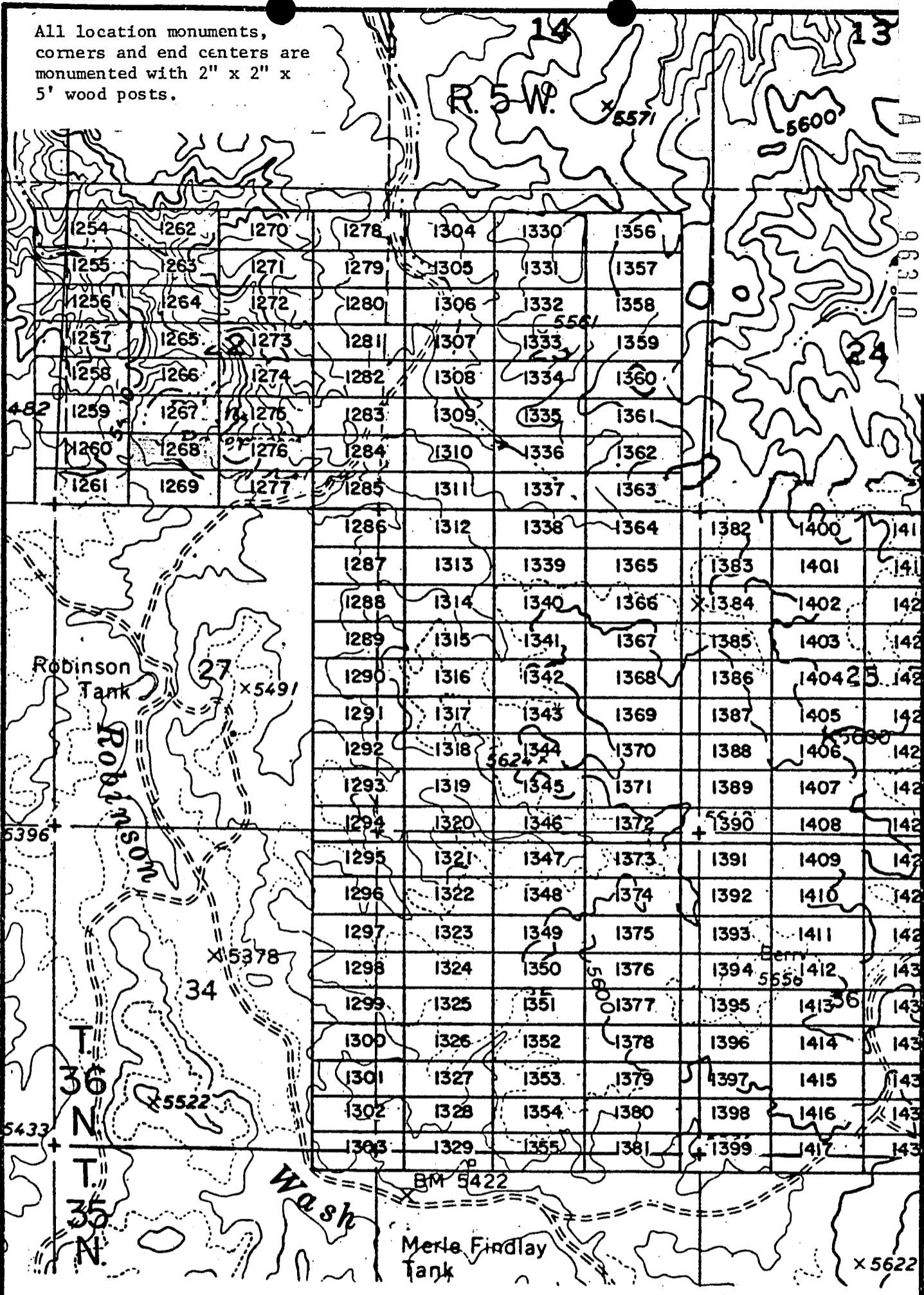


EXHIBIT MAP
of

LODE MINING CLAIMS (SIN 1254-1417)
within

Townships 35 & 36 North, Range 5 West, G&SRM
Mohave County, Arizona

for
Western Nuclear, Inc.
134 Union Blvd., Suite 640
Lakewood, Colorado 80228

INTERIOR, BLM AZ State Office
Data relative to this
has been entered into an
system and images of all documents
have been microfilmed.



1" = 2000'

RECEIVED
BLM STATE OFFICE
PHOENIX, ARIZONA
JAN 17 6 40 PM '80

JAN 9 '80 10 AM

80-700
INDEXED
NOTIFIED
MINES

in book 601 of Official Records, Page s 459-460


Records of Mohave County, Arizona

Joan McCall

PROOFED

ARIZONA

By Beth Furchter
Deputy Recorder



Recorder

NOTICE OF LOCATION
(Lode Claim)

MICROFILMED

A MC 96311

Notice is hereby given that Western Nuclear, Inc., whose mailing address is 134 Union Boulevard, Suite 640, Lakewood, Colorado 80228, by its under- signed agent, makes this location of the SIN # 1269 lode mining claim, in the Hack's Canyon Mining District, County of Mohave, State of Arizona.

The claim is 1500 feet in length along the vein or deposit of mineral bearing rock in place and 600 feet in width (300 feet on either side of the center line of the claim), forming a claim in the shape of a parallelogram. The general course of said claim is from East to West.

This Notice is posted at the NE corner of the claim, which location monument is in Section 22, Township 36 North, Range 5 West, GSRB&M.

The location monument of said claim is located North 600' and West 2600' from the SE corner of Section 22, Township 36 North, Range 5 West, GSRB&M, Arizona.

Said claim is located in the NE/4 of Sec. , Twp. 36 North, Range 5 West
NW/4 of Sec.
SW/4 of Sec. 22

The undersigned claims the ground beginning at the location monument, being Corner No. 1 of the claim, and running thence

- South 300' to the center of the East end line; thence,
- (direction & distance)
- South 300' to Corner No. 2; thence,
- (direction & distance)
- West 1500' to Corner No. 3; thence,
- (direction & distance)
- North 300' to the center of the West end line; thence,
- (direction & distance)
- North 300' to Corner No. 4; thence,
- (direction & distance)
- East 1500' to the point of beginning.
- (direction & distance)

There are seven substantial posts, projecting at least 4 feet above the surface of the ground, or stone monuments, at least 3 feet high, one for the location monument, one at each of the four corners and one at the center of each line as prescribed by A.R.S. § 27-204.

Located, dated and posted on the ground this 23rd day of October, 1979.

WESTERN NUCLEAR, INC.

By: Douglas F. Sterck
Douglas F. Sterck, Agent

INTERIOR, BLM AZ State Office
Data relative to this document
has been entered into an automated
system and images of all documents
have been microfilmed.

RECEIVED
BLM AZ STATE OFFICE
JAN 17 6 40 PM '80
HOENIK, ARIZONA

All location monuments,
corners and end centers are
monumented with 2" x 2" x
5' wood posts.

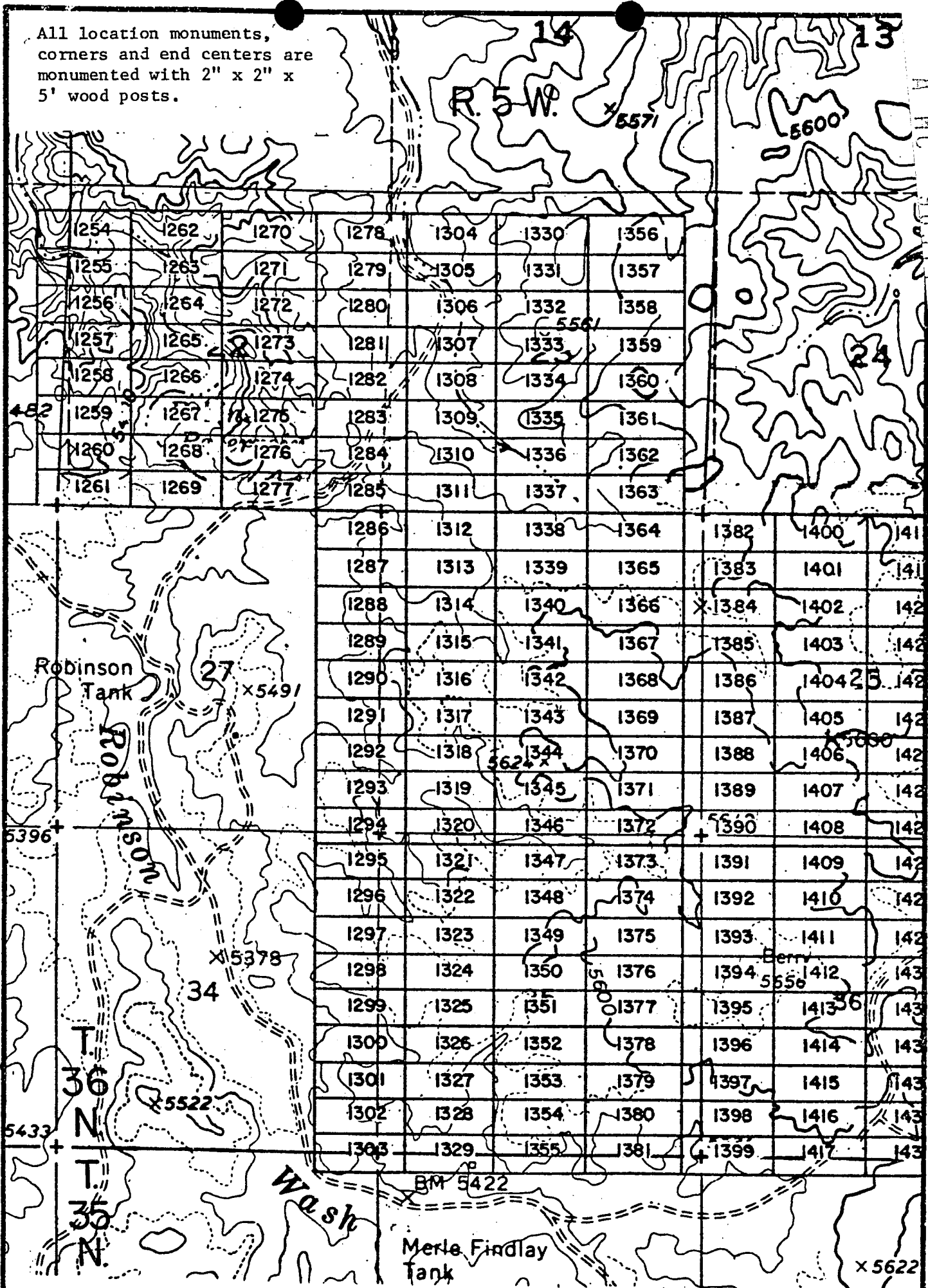


EXHIBIT MAP
of

LODE MINING CLAIMS (SIN 1254-1417)
within

Townships 35 & 36 North, Range 5 West, G&SRM
Mohave County, Arizona
for

Western Nuclear, Inc.
134 Union Blvd., Suite 640
Lakewood, Colorado 80228



1" = 2000'

INTERIOR, BLM AZ State
Data relative to this document
has been entered into an automated
system and images of all documents
have been microfilmed.

RECEIVED
BLM AZ STATE OFFICE
PHOENIX, ARIZONA
JAN 17 0 40 PM '80

80-701
INDEXED MINES

in book 601 of Official Records, Pages 461-462
Records of Mohave County, Arizona

MICROFILMED
ARIZONA

A MC 96312

By Beth Fuschbar
Deputy Recorder

Joan McCall 3⁰⁰
Recorder

PROOFED



NOTICE OF LOCATION
(Lode Claim)

Notice is hereby given that Western Nuclear, Inc., whose mailing address is 134 Union Boulevard, Suite 640, Lakewood, Colorado 80228, by its under- signed agent, makes this location of the SIN # 1270 lode mining claim, in the Hack's Canyon Mining District, County of Mohave, State of Arizona.

The claim is 1500 feet in length along the vein or deposit of mineral bearing rock in place and 600 feet in width (300 feet on either side of the center line of the claim), forming a claim in the shape of a parallelogram. The general course of said claim is from East to West.

This Notice is posted at the NE corner of the claim, which location monument is in Section 22, Township 36 North, Range 5 West, GSRB&M.

The location monument of said claim is located North 4800' and West 1100' from the SE corner of Section 22, Township 36 North, Range 5 West, GSRB&M, Arizona.

Said claim is located in the NE/4 of Sec. 22; Twp. 36 North, Range 5 West
NW/4 of Sec. 22
SW/4 of Sec. 22

The undersigned claims the ground beginning at the location monument, being Corner No. 1 of the claim, and running thence

- South 300' to the center of the East end line; thence,
- (direction & distance)
- South 300' to Corner No. 2; thence,
- (direction & distance)
- West 1500' to Corner No. 3; thence,
- (direction & distance)
- North 300' to the center of the West end line; thence,
- (direction & distance)
- North 300' to Corner No. 4; thence,
- (direction & distance)
- East 1500' to the point of beginning.
- (direction & distance)

There are seven substantial posts, projecting at least 4 feet above the surface of the ground, or stone monuments, at least 3 feet high, one for the location monument, one at each of the four corners and one at the center of each line as prescribed by A.R.S. § 27-204.

Located, dated and posted on the ground this 23rd day of October, 1979.

WESTERN NUCLEAR, INC.

By: Douglas F. Sterck
Douglas F. Sterck, Agent

INTERIOR, BLM AZ State Office
Data relative to this document
has been entered into an automated
system and images of all documents
have been microfilmed.

RECEIVED
BLM AZ STATE OFFICE
JAN 17 6 40 PM '80
PHOENIX, ARIZONA

All location monuments,
corners and end centers are
monumented with 2" x 2" x
5' wood posts.

A MC 96312

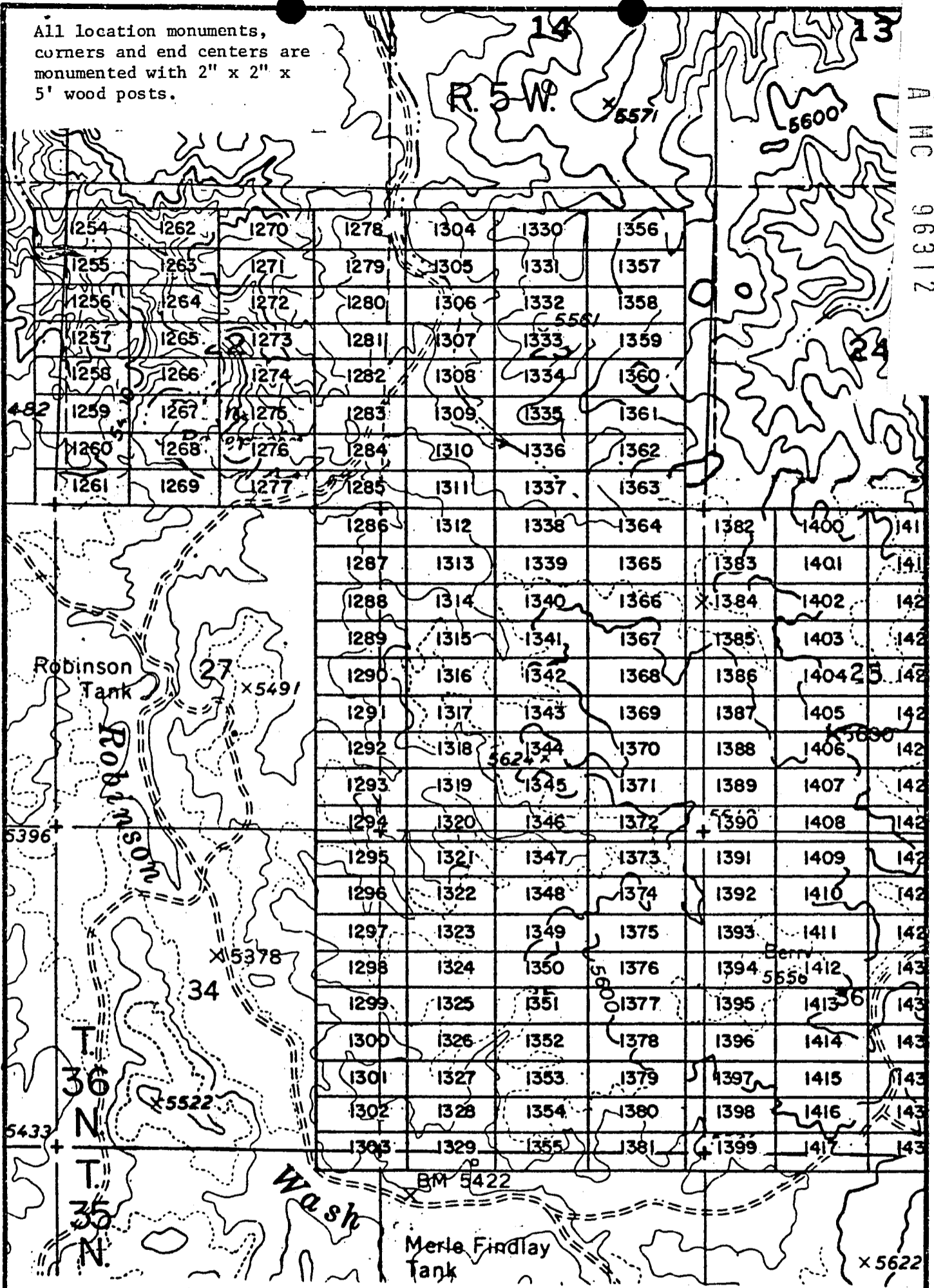


EXHIBIT MAP
of

LODE MINING CLAIMS (SIN 1254-1417)
within

Townships 35 & 36 North, Range 5 West, G&SRM
Mohave County, Arizona

for
Western Nuclear, Inc.

134 Union Blvd., Suite 640
Lakewood, Colorado 80228

INTERIOR, BLM AZ State Office
Data relative to this claim
has been entered into an automated
system and images of all documents
have been microfilmed.



1" = 2000'

RECEIVED
BLM STATE OFFICE
JAN 17 6 40 PM '80
PHOENIX, ARIZONA

JAN 9 11 10 AM


in book 601 of Official Records, Pages 463-464

MICROFILMED

Records of Mohave County, Arizona

PROOFED

By Beth Furchter
Deputy Recorder



Joan McCall

Recorder

NOTICE OF LOCATION
(Lode Claim)

ARIZONA

A MC 96313

Notice is hereby given that Western Nuclear, Inc., whose mailing address is 134 Union Boulevard, Suite 640, Lakewood, Colorado 80228, by its undersigned agent, makes this location of the SIN # 1271 lode mining claim, in the Hack's Canyon Mining District, County of Mohave, State of Arizona.

The claim is 1500 feet in length along the vein or deposit of mineral bearing rock in place and 600 feet in width (300 feet on either side of the center line of the claim), forming a claim in the shape of a parallelogram. The general course of said claim is from East to West.

This Notice is posted at the NE corner of the claim, which location monument is in Section 22, Township 36 North, Range 5 West, GSRB&M.

The location monument of said claim is located North 4200' and West 1100' from the SE corner of Section 22, Township 36 North, Range 5 West, GSRB&M, Arizona.

Said claim is located in the NE/4 of Sec. 22, SE/4 of Sec. 22, Twp. 36 North, Range 5 West, NW/4 of Sec. 22, SW/4 of Sec. 22

The undersigned claims the ground beginning at the location monument, being Corner No. 1 of the claim, and running thence

- South 300' to the center of the East end line; thence,
- (direction & distance)
- South 300' to Corner No. 2; thence,
- (direction & distance)
- West 1500' to Corner No. 3; thence,
- (direction & distance)
- North 300' to the center of the West end line; thence,
- (direction & distance)
- North 300' to Corner No. 4; thence,
- (direction & distance)
- East 1500' to the point of beginning.
- (direction & distance)

There are seven substantial posts, projecting at least 4 feet above the surface of the ground, or stone monuments, at least 3 feet high, one for the location monument, one at each of the four corners and one at the center of each line as prescribed by A.R.S. § 27-204.

Located, dated and posted on the ground this 23rd day of October, 1979.

WESTERN NUCLEAR, INC.

By: Douglas F. Sterck
Douglas F. Sterck, Agent

INTERIOR, BLM AZ State Office
Data relative to this document
has been entered into an automated
system and images of all documents
have been microfilmed.

RECEIVED
BLM AZ STATE OFFICE
JAN 17 6 40 PM '80
PHOENIX, ARIZONA

All location monuments, corners and end centers are monumented with 2" x 2" x 5' wood posts.

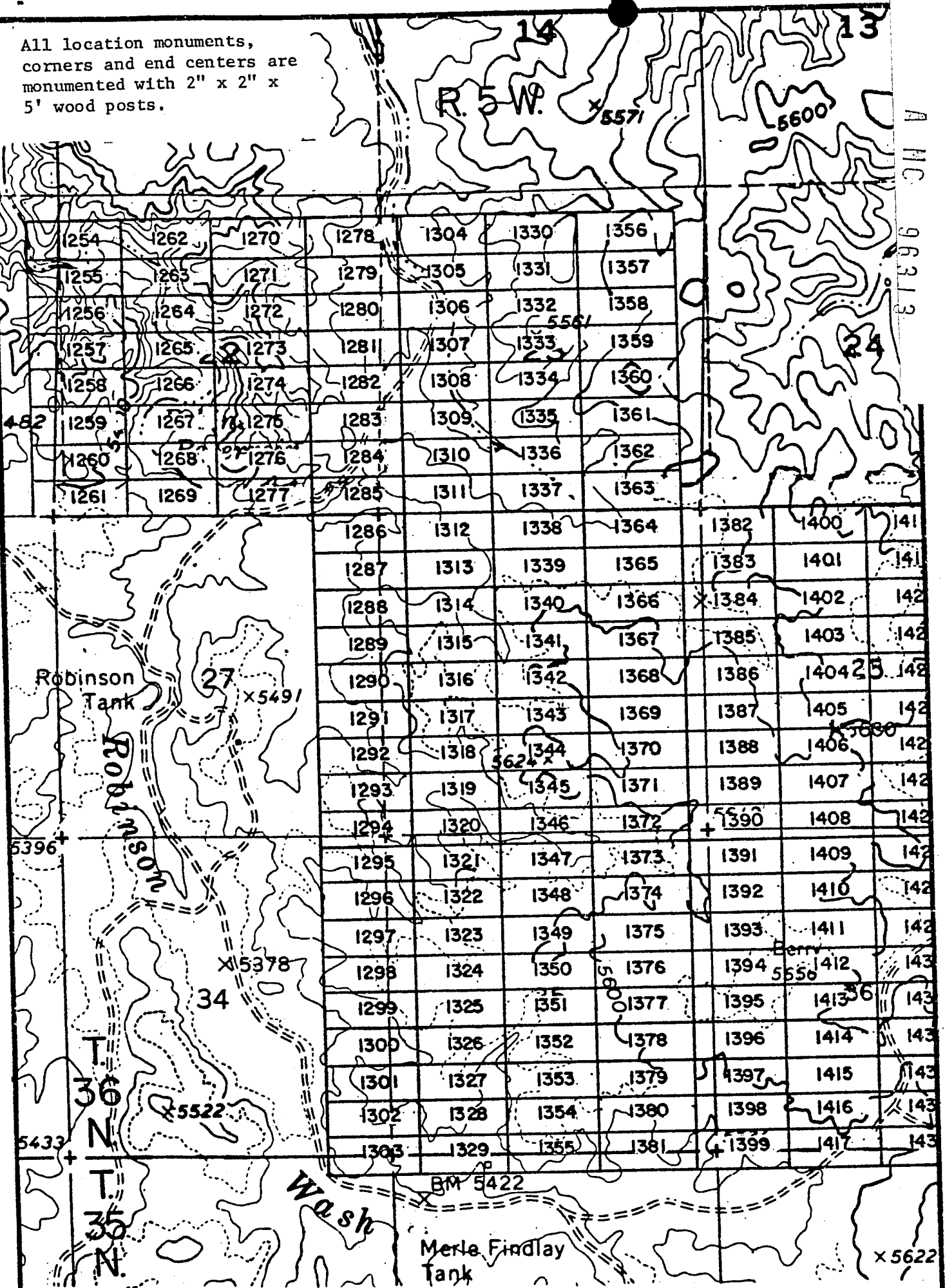


EXHIBIT MAP

of
LODE MINING CLAIMS (SIN 1254-1417)

within
Townships 35 & 36 North, Range 5 West, G&SRM
Mohave County, Arizona

for
INTERIOR, BLM AZ State Office
Data relative to this document
has been entered into an archival system and images of all documents
have been microfilmed.

Western Nuclear, Inc.
134 Union Blvd., Suite 640
Lakewood, Colorado 80228

1" = 2000'

BLM RECEIVED
 FEDERAL OFFICE
 JUN 17 9 40 PM '89
 MOHAVE COUNTY, ARIZONA

INDEXED MINES

MICROFILMED

in book 601 of Official Records, Pages 465-466


Records of Mohave County, Arizona

Joan McCall

PROOFED

ARIZONA

Beth Funcher
Deputy Recorder



NOTICE OF LOCATION
(Lode Claim)

A MC 96314

Notice is hereby given that Western Nuclear, Inc., whose mailing address is 134 Union Boulevard, Suite 640, Lakewood, Colorado 80228, by its undersigned agent, makes this location of the SIN #1272 lode mining claim, in the Hack's Canyon Mining District, County of Mohave, State of Arizona.

The claim is 1500 feet in length along the vein or deposit of mineral bearing rock in place and 600 feet in width (300 feet on either side of the center line of the claim), forming a claim in the shape of a parallelogram. The general course of said claim is from East to West.

This Notice is posted at the NE corner of the claim, which location monument is in Section 22, Township 36 North, Range 5 West, GSRB&M.

The location monument of said claim is located North 3600' and West 1100' from the SE corner of Section 22, Township 36 North, Range 5 West, GSRB&M, Arizona.

Said claim is located in the NE/4 of Sec. 22,
SE/4 of Sec. 22, Twp. 36 North, Range 5 West
NW/4 of Sec. 22
SW/4 of Sec. 22

The undersigned claims the ground beginning at the location monument, being Corner No. 1 of the claim, and running thence

- South 300' to the center of the East end line; thence,
- (direction & distance)
- South 300' to Corner No. 2; thence,
- (direction & distance)
- West 1500' to Corner No. 3; thence,
- (direction & distance)
- North 300' to the center of the West end line; thence,
- (direction & distance)
- North 300' to Corner No. 4; thence,
- (direction & distance)
- East 1500' to the point of beginning.
- (direction & distance)

There are seven substantial posts, projecting at least 4 feet above the surface of the ground, or stone monuments, at least 3 feet high, one for the location monument, one at each of the four corners and one at the center of each line as prescribed by A.R.S. § 27-204.

Located, dated and posted on the ground this 23rd day of October, 1979.

WESTERN NUCLEAR, INC.

By: Douglas F. Sterck
Douglas F. Sterck, Agent

INTERIOR, BLM AZ State Office
Data relative to this document
has been entered into an automated
system and images of all documents
have been microfilmed.

RECEIVED
BLM, AZ STATE OFFICE
JAN 17 6 40 PM '80
PHOENIX, ARIZONA

All location monuments, corners and end centers are monumented with 2" x 2" x 5' wood posts.

A MC 96314

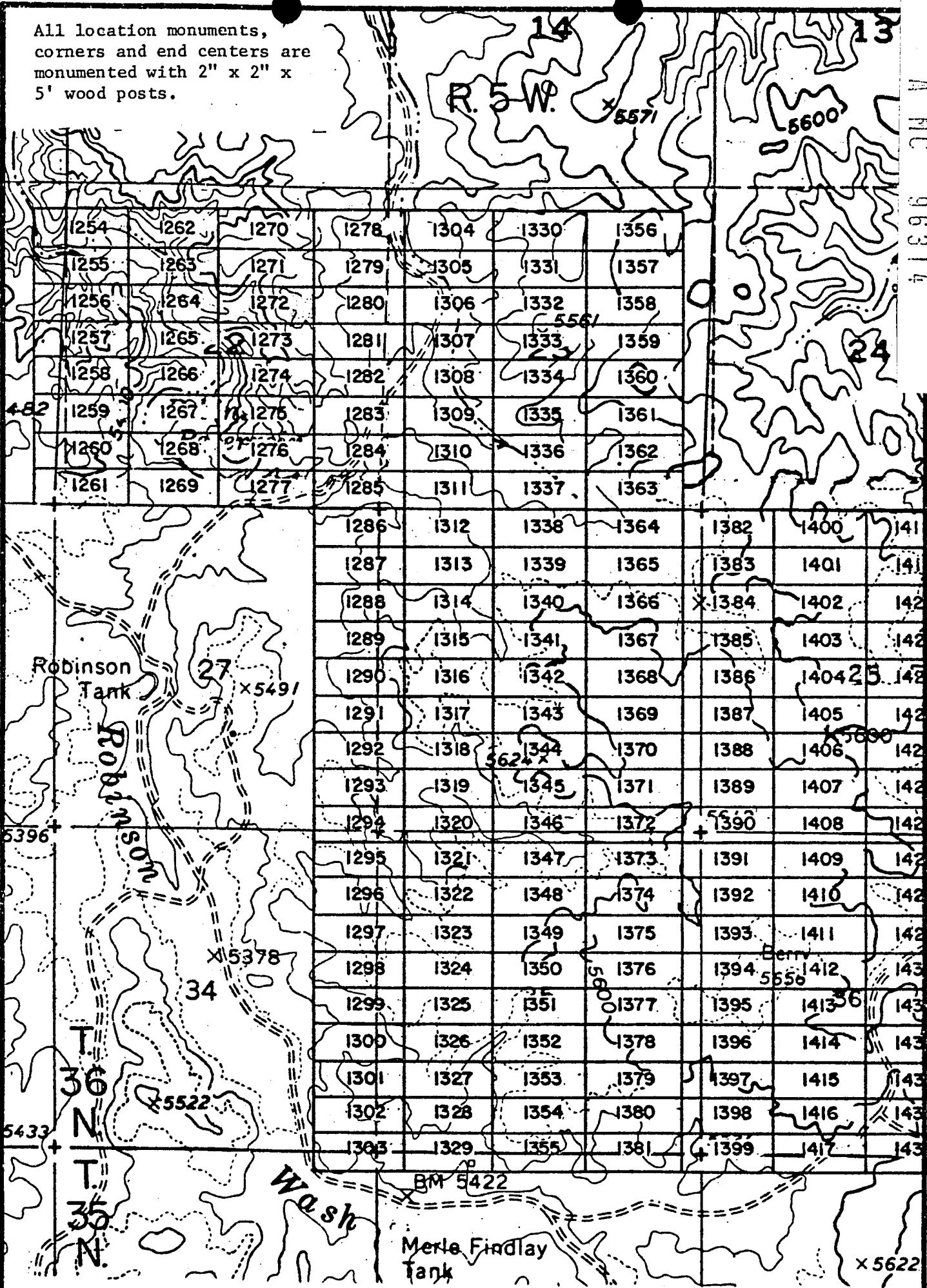


EXHIBIT MAP
of
LODE MINING CLAIMS (SIN 1254-1417)
within
Townships 35 & 36 North, Range 5 West, G&SRM
Mohave County, Arizona

RECEIVED
BLM STATE OFFICE
PHOENIX, ARIZONA
JAN 17 6 40 PM '80

INTERIOR, BLM AZ State Office for Western Nuclear, Inc.
Data relative to this document Blvd., Suite 640
has been entered into an Lakewood, Colorado 80228
system and images of all documents
have been microfilmed.

1" = 2000'

JAN 9 '80 - 11 10 A

80-704

INDEXED

MICROFILMED

in book 601 of Official Records, Page s 467-468

Records of Mohave County, Arizona

PROOFED

ARIZONA

Beth Furchman
Deputy Recorder

Joan McCall



300
NOTICE OF LOCATION
(Lode Claim)

A MC 96315

Notice is hereby given that Western Nuclear, Inc., whose mailing address is 134 Union Boulevard, Suite 640, Lakewood, Colorado 80228, by its undersigned agent, makes this location of the SIN #1273 lode mining claim, in the Hack's Canyon Mining District, County of Mohave, State of Arizona.

The claim is 1500 feet in length along the vein or deposit of mineral bearing rock in place and 600 feet in width (300 feet on either side of the center line of the claim), forming a claim in the shape of a parallelogram. The general course of said claim is from East to West.

This Notice is posted at the NE corner of the claim, which location monument is in Section 22, Township 36 North, Range 5 West, GSRB&M.

The location monument of said claim is located North 3000' and West 1100' from the SE corner of Section 22, Township 36 North, Range 5 West, GSRB&M, Arizona.

Said claim is located in the NE/4 of Sec. 22, SE/4 of Sec. 22, Twp. 36 North, Range 5 West, NW/4 of Sec. 22, SW/4 of Sec. 22

The undersigned claims the ground beginning at the location monument, being Corner No. 1 of the claim, and running thence

- South 300' to the center of the East end line; thence,
- (direction & distance)
- South 300' to Corner No. 2; thence,
- (direction & distance)
- West 1500' to Corner No. 3; thence,
- (direction & distance)
- North 300 to the center of the West end line; thence,
- (direction & distance)
- North 300' to Corner No. 4; thence,
- (direction & distance)
- East 1500' to the point of beginning.
- (direction & distance)

There are seven substantial posts, projecting at least 4 feet above the surface of the ground, or stone monuments, at least 3 feet high, one for the location monument, one at each of the four corners and one at the center of each line as prescribed by A.R.S. § 27-204.

Located, dated and posted on the ground this 23rd day of October, 1979.

WESTERN NUCLEAR, INC.

By: Douglas F. Sterck
Douglas F. Sterck, Agent

INTERIOR, BLM AZ State Office
Data relative to this document
has been entered into an automated
system and images of all documents
have been microfilmed.

RECEIVED
BLM, AZ STATE OFFICE
JAN 17 6 41 PM '80
PHOENIX, ARIZONA

All location monuments,
corners and end centers are
monumented with 2" x 2" x
5' wood posts.

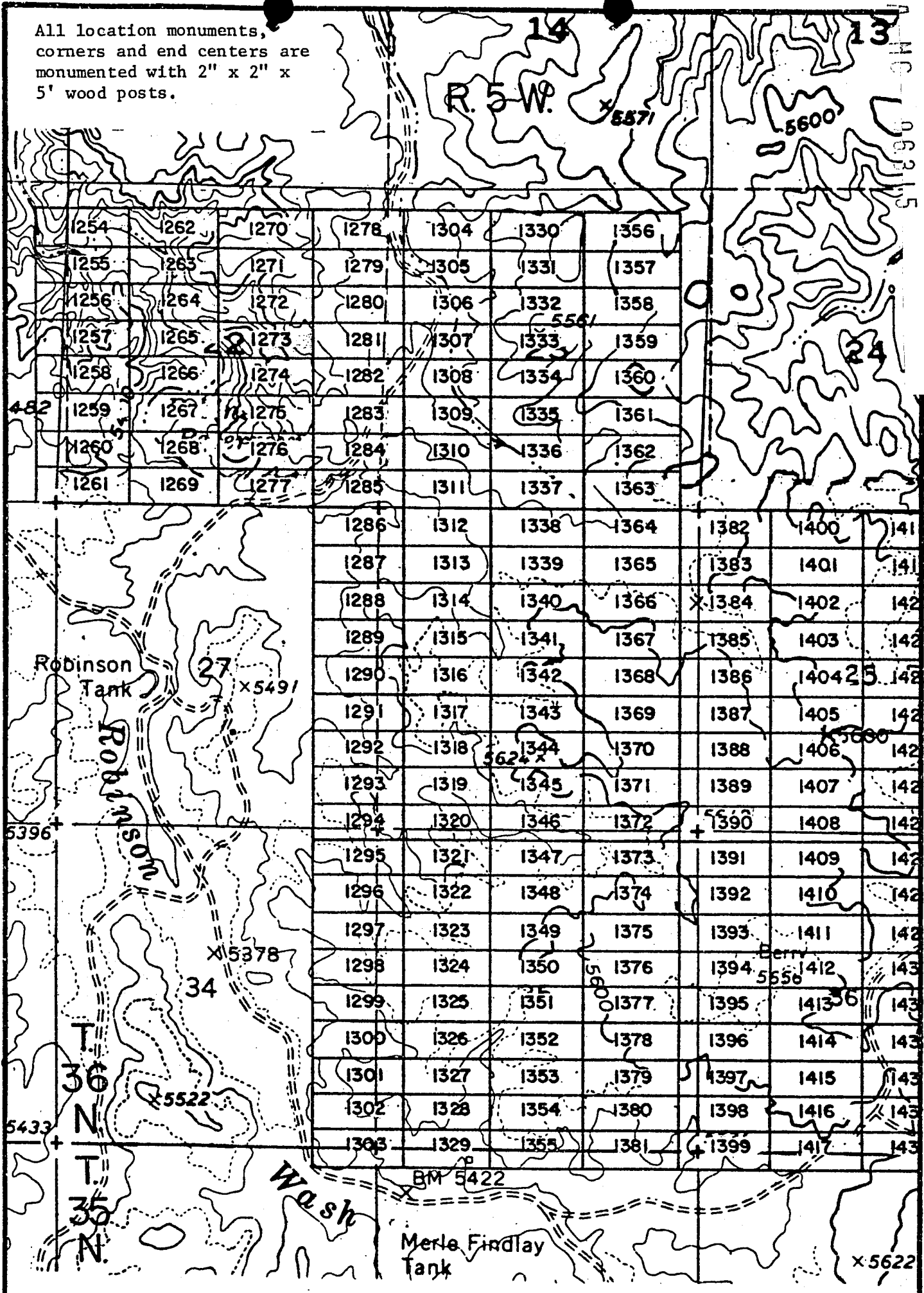


EXHIBIT MAP
of

LODE MINING CLAIMS (SIN 1254-1417)

within

Townships 35 & 36 North, Range 5 West, G&SRM
Mohave County, Arizona



1" = 2000'

INTERIOR, BLM AZ State Office
Data relative to this monument
has been entered into an automated
system and images of all documents
have been microfilmed.

for Western Nuclear, Inc.
134 Union Blvd., Suite 640
Lakewood, Colorado 80228

RECEIVED
BLM AZ STATE OFFICE
PHOENIX, ARIZONA
JAN 17 0 41 PM '80

JAN 9 '80 - 11 10

in book, 601 of Official Records, Page s 469-470

Records of Mohave County, Arizona

INDEXED MINES MICROFILMED
PROOFED

By Beth Furchter
Deputy Recorder

Joan McCall

ARIZONA



Recorder 302
NOTICE OF LOCATION
(Lode Claim)

A MC 96316

Notice is hereby given that Western Nuclear, Inc., whose mailing address is 134 Union Boulevard, Suite 640, Lakewood, Colorado 80228, by its undersigned agent, makes this location of the SIN #1274 lode mining claim, in the Hack's Canyon Mining District, County of Mohave, State of Arizona.

The claim is 1500 feet in length along the vein or deposit of mineral bearing rock in place and 600 feet in width (300 feet on either side of the center line of the claim), forming a claim in the shape of a parallelogram. The general course of said claim is from East to West.

This Notice is posted at the NE corner of the claim, which location monument is in Section 22, Township 36 North, Range 5 West, GSRB&M.

The location monument of said claim is located North 2400' and West 1100' from the SE corner of Section 22, Township 36 North, Range 5 West, GSRB&M, Arizona.

Said claim is located in the NE/4 of Sec. 22, Twp. 36 North, Range 5 West
NW/4 of Sec. 22
SW/4 of Sec. 22

The undersigned claims the ground beginning at the location monument, being Corner No. 1 of the claim, and running thence

- South 300' to the center of the East end line; thence,
- (direction & distance)
- South 300' to Corner No. 2; thence,
- (direction & distance)
- West 1500' to Corner No. 3; thence,
- (direction & distance)
- North 300' to the center of the West end line; thence,
- (direction & distance)
- North 300' to Corner No. 4; thence,
- (direction & distance)
- East 1500' to the point of beginning.
- (direction & distance)

There are seven substantial posts, projecting at least 4 feet above the surface of the ground, or stone monuments, at least 3 feet high, one for the location monument, one at each of the four corners and one at the center of each line as prescribed by A.R.S. § 27-204.

Located, dated and posted on the ground this 23rd day of October, 1979.

WESTERN NUCLEAR, INC.

By: Douglas F. Sterck
Douglas F. Sterck, Agent

INTERIOR, BLM AZ State Office
Data relative to this document
has been entered into an automated
system and images of all documents
have been microfilmed.

RECEIVED
BLM AZ STATE OFFICE
JAN 17 6 41 PM '80
MOHAVE COUNTY, ARIZONA

All location monuments, corners and end centers are monumented with 2" x 2" x 5' wood posts.

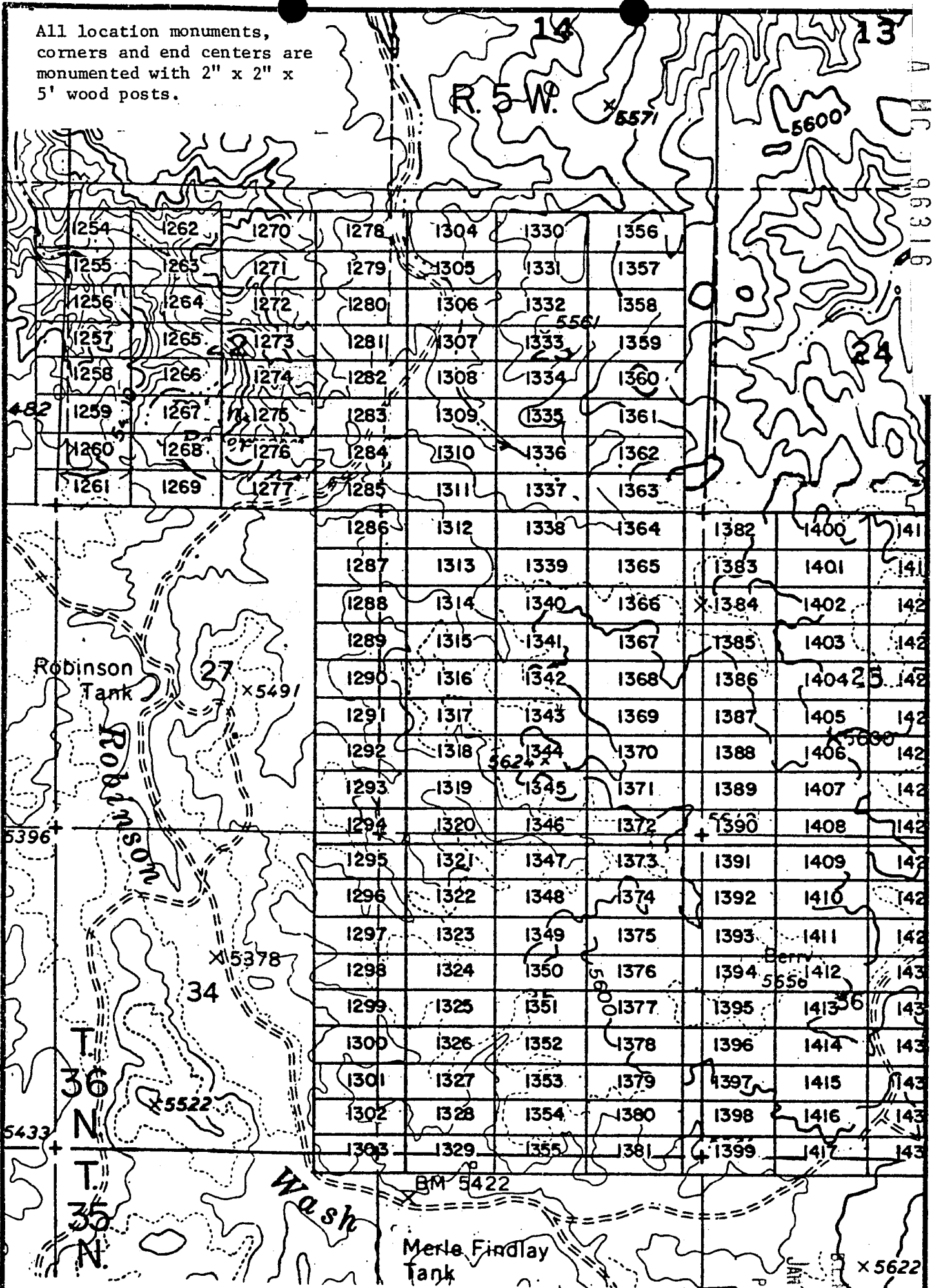


EXHIBIT MAP
of

LODE MINING CLAIMS (SIN 1254-1417)
within
Townships 35 & 36 North, Range 5 West, G&SRM
Mohave County, Arizona



for
INTERIOR, BLM AZ State Office
Data relative to this document has been entered into an automated system and images of all documents have been microfilmed.

Western Nuclear, Inc.
3400 North Blvd., Suite 640
Lakewood, Colorado 80228

RECEIVED
BLM AZ STATE OFFICE
JAN 17 6 41 PM '80
PHOENIX, ARIZONA

INDEXED MINES
IND 11 80

JAN 9 '80 - 11 AM

in book 601 of Official Records, Pages 471-472

Records of Mohave County, Arizona

MICROFILMED

By Beth Fuschbauer
Deputy Recorder

Joan McCall

PROOFED

ARIZONA



NOTICE OF LOCATION
(Lode Claim)

A MC 96317

Notice is hereby given that Western Nuclear, Inc., whose mailing address is 134 Union Boulevard, Suite 640, Lakewood, Colorado 80228, by its under- signed agent, makes this location of the SIN #1275 lode mining claim, in the Hack's Canyon Mining District, County of Mohave, State of Arizona.

The claim is 1500 feet in length along the vein or deposit of mineral bearing rock in place and 600 feet in width (300 feet on either side of the center line of the claim), forming a claim in the shape of a parallelogram. The general course of said claim is from East to West.

This Notice is posted at the NE corner of the claim, which location monument is in Section 22, Township 36 North, Range 5 West, GSRB&M.

The location monument of said claim is located North 1800' and West 1100' from the SE corner of Section 22, Township 36 North, Range 5 West, GSRB&M, Arizona.

Said claim is located in the NE/4 of Sec. 22, Twp. 36 North, Range 5 West
NW/4 of Sec. _____
SW/4 of Sec. _____

The undersigned claims the ground beginning at the location monument, being Corner No. 1 of the claim, and running thence

- South 300' to the center of the East end line; thence,
- (direction & distance)
- South 300' to Corner No. 2; thence,
- (direction & distance)
- West 1500' to Corner No. 3; thence,
- (direction & distance)
- North 300' to the center of the West end line; thence,
- (direction & distance)
- North 300' to Corner No. 4; thence,
- (direction & distance)
- East 1500' to the point of beginning.
- (direction & distance)

There are seven substantial posts, projecting at least 4 feet above the surface of the ground, or stone monuments, at least 3 feet high, one for the location monument, one at each of the four corners and one at the center of each line as prescribed by A.R.S. § 27-204.

Located, dated and posted on the ground this 23rd day of October, 1979.

WESTERN NUCLEAR, INC.

By: Douglas F. Sterck

Douglas F. Sterck, Agent

RECEIVED
BLM. STATE OFFICE
JAN 17 6 41 PM '80
PHOENIX, ARIZONA

INTERIOR, BLM AZ State Office
Data relative to this document
has been entered into an automated
system and images of all documents
have been microfilmed.

All location monuments, corners and end centers are monumented with 2" x 2" x 5' wood posts.

A MC 96317

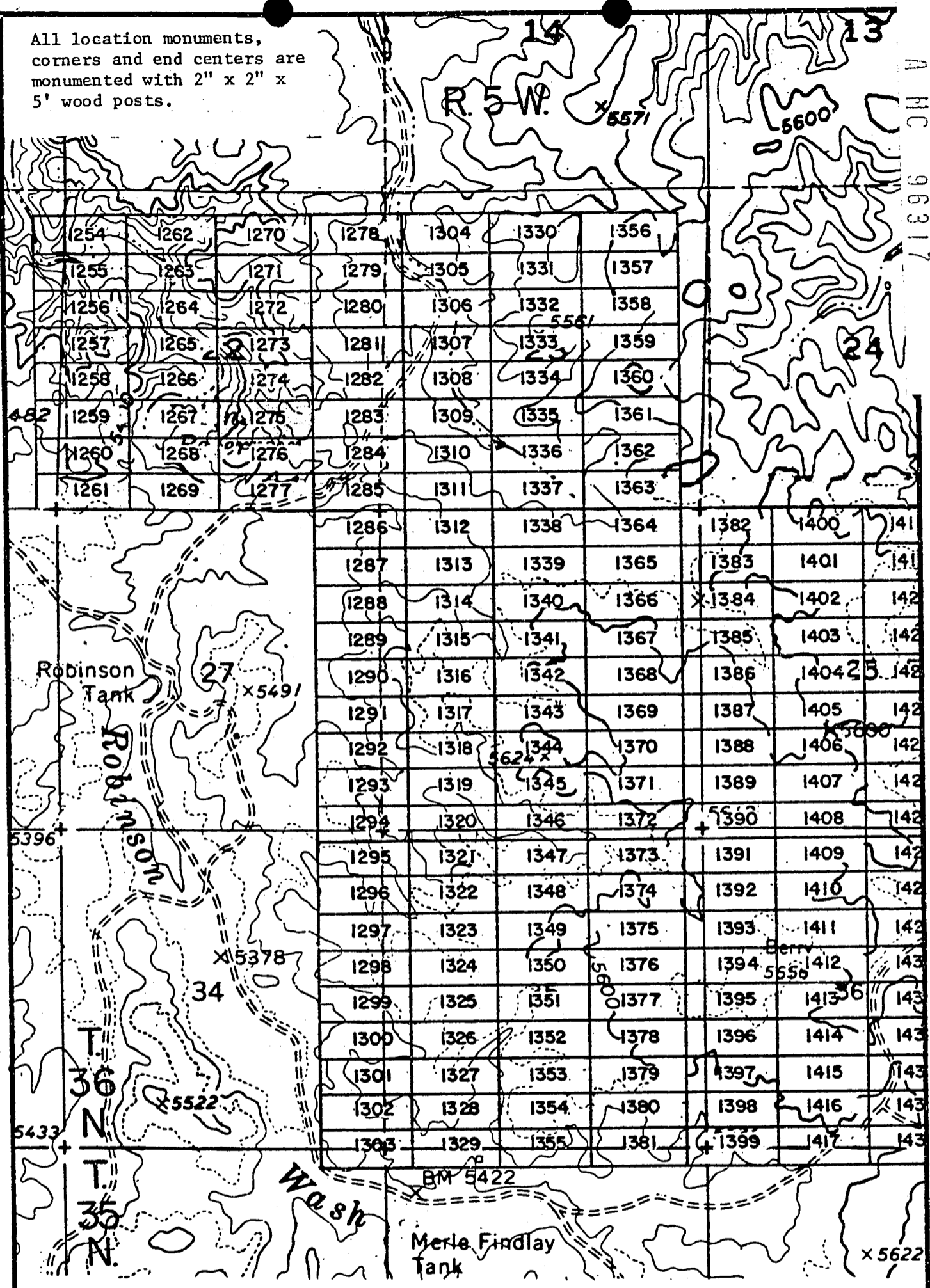


EXHIBIT MAP
of
LODE MINING CLAIMS (SIN 1254-1417)
within
Townships 35 & 36 North, Range 5 West, G&SRM
Mohave County, Arizona
for

Western Nuclear, Inc.
134 Union Blvd., Suite 640
Denver, Colorado 80226

INTERIOR, BLM AZ State Office
Data relative to this claim
has been entered into an automated
system and images of all documents
have been microfilmed.

N
1" = 2000'

RECEIVED
BLM AZ STATE OFFICE
PHOENIX, ARIZONA
JAN 17 6 41 PM '90

By Beck Furchter
Deputy Recorder

Joan McCall



NOTICE OF LOCATION
(Lode Claim)

A M C 96318

Notice is hereby given that Western Nuclear, Inc., whose mailing address is 134 Union Boulevard, Suite 640, Lakewood, Colorado 80228, by its undersigned agent, makes this location of the SIN # 1276 lode mining claim, in the Hack's Canyon Mining District, County of Mohave, State of Arizona.

The claim is 1500 feet in length along the vein or deposit of mineral bearing rock in place and 600 feet in width (300 feet on either side of the center line of the claim), forming a claim in the shape of a parallelogram. The general course of said claim is from East to West.

This Notice is posted at the NE corner of the claim, which location monument is in Section 22, Township 36 North, Range 5 West, GSRB&M.

The location monument of said claim is located North 1200' and West 1100' from the SE corner of Section 22, Township 36 North, Range 5 West, GSRB&M, Arizona.

Said claim is located in the NE/4 of Sec. 22, Twp. 36 North, Range 5 West
NW/4 of Sec.
SW/4 of Sec.

The undersigned claims the ground beginning at the location monument, being Corner No. 1 of the claim, and running thence

- South 300' to the center of the East end line; thence,
- (direction & distance)
- South 300' to Corner No. 2; thence,
- (direction & distance)
- West 1500' to Corner No. 3; thence,
- (direction & distance)
- North 300' to the center of the West end line; thence,
- (direction & distance)
- North 300' to Corner No. 4; thence,
- (direction & distance)
- East 1500' to the point of beginning.
- (direction & distance)

There are seven substantial posts, projecting at least 4 feet above the surface of the ground, or stone monuments, at least 3 feet high, one for the location monument, one at each of the four corners and one at the center of each line as prescribed by A.R.S. § 27-204.

Located, dated and posted on the ground this 23rd day of October, 1979.

WESTERN NUCLEAR, INC.

By: Douglas F. Sterck
Douglas F. Sterck, Agent

RECEIVED
BLM AZ STATE OFFICE
PHOENIX, ARIZONA
JAN 17 6 41 PM '80

INTERIOR, BLM AZ State Office
Data relative to this document
has been entered into an automated
system and images of all documents
have been microfilmed.

All location monuments,
corners and end centers are
monumented with 2" x 2" x
5' wood posts.

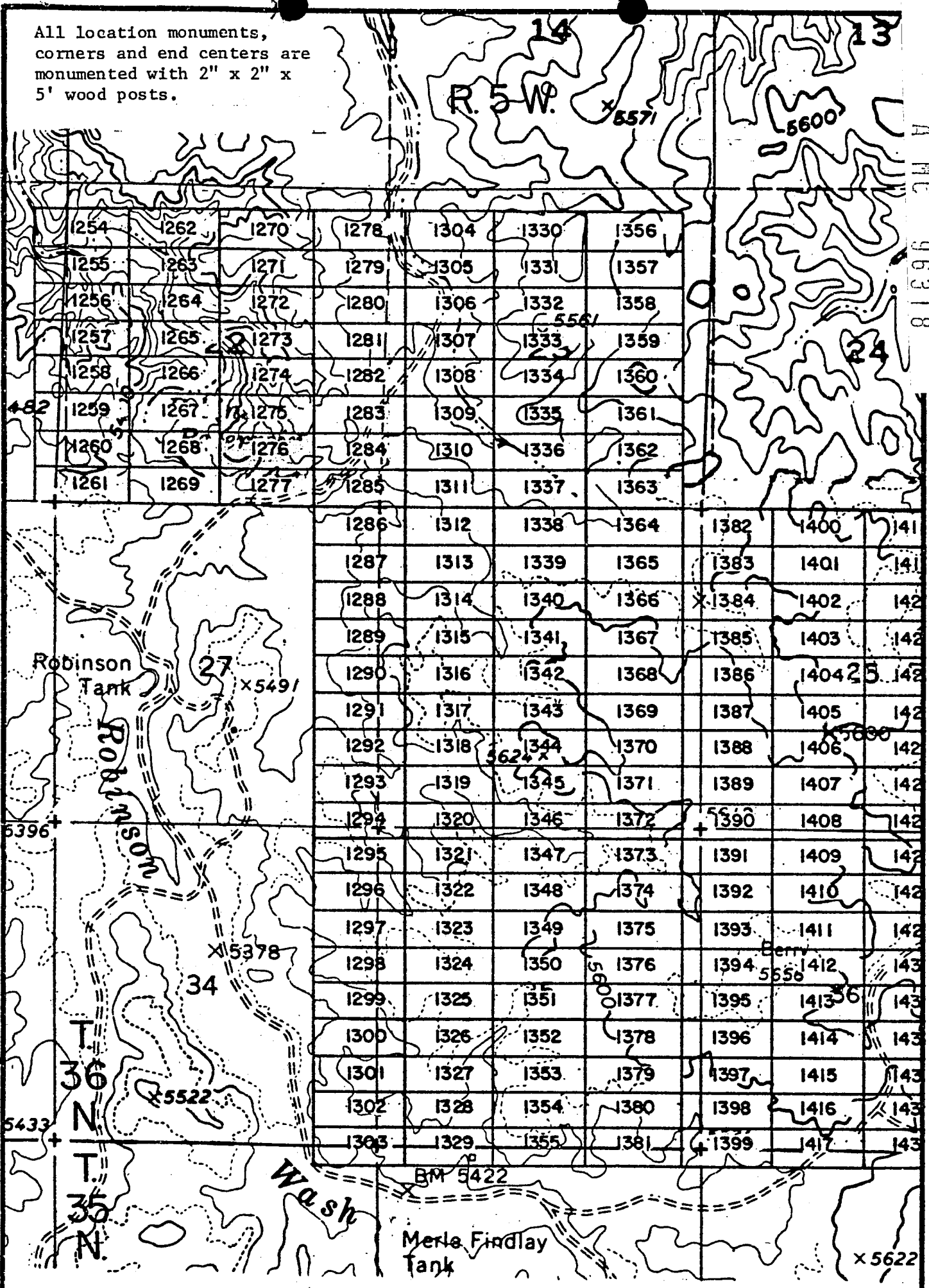


EXHIBIT MAP
of
LODE MINING CLAIMS (SIN 1254-1417)

within
Townships 35 & 36 North, Range 5 West, G&SRM
within BLM AZ-Mohave County, Arizona
Data relative to this State Office
has been entered into the National
system and all pages of all documents
have been microfilmed.



1" = 2000'

RECEIVED
BLM AZ STATE OFFICE
PHOENIX, ARIZONA
JAN 17 6 41 PM '90

JAN 9 '80 - 11 1 AM

INDEXED MINES

in book 601 of Official Records, Pages 475-476

MICROFILMED

Records of Mohave County, Arizona

Joan McCall

PROOFED

ARIZONA

By Beth Fuschter
Deputy Recorder



NOTICE OF LOCATION
(Lode Claim)

A MC 96319

Notice is hereby given that Western Nuclear, Inc., whose mailing address is 134 Union Boulevard, Suite 640, Lakewood, Colorado 80228, by its undersigned agent, makes this location of the SIN #1277 lode mining claim, in the Hack's Canyon Mining District, County of Mohave, State of Arizona.

The claim is 1500 feet in length along the vein or deposit of mineral bearing rock in place and 600 feet in width (300 feet on either side of the center line of the claim), forming a claim in the shape of a parallelogram. The general course of said claim is from East to West.

This Notice is posted at the NE corner of the claim, which location monument is in Section 22, Township 36 North, Range 5 West, GSRB&M.

The location monument of said claim is located North 600' and West 1100' from the SE corner of Section 22, Township 36 North, Range 5 West, GSRB&M, Arizona.

Said claim is located in the NE/4 of Sec. 22, Twp. 36 North, Range 5 West
SE/4 of Sec. 22
NW/4 of Sec. 22
SW/4 of Sec. 22

The undersigned claims the ground beginning at the location monument, being Corner No. 1 of the claim, and running thence

- South 300' to the center of the East end line; thence,
- (direction & distance)
- South 300' to Corner No. 2; thence,
- (direction & distance)
- West 1500' to Corner No. 3; thence,
- (direction & distance)
- North 300' to the center of the West end line; thence,
- (direction & distance)
- North 300' to Corner No. 4; thence,
- (direction & distance)
- East 1500' to the point of beginning.
- (direction & distance)

There are seven substantial posts, projecting at least 4 feet above the surface of the ground, or stone monuments, at least 3 feet high, one for the location monument, one at each of the four corners and one at the center of each line as prescribed by A.R.S. § 27-204.

Located, dated and posted on the ground this 23rd day of October, 1979.

WESTERN NUCLEAR, INC.

By: Douglas F. Sterck
Douglas F. Sterck, Agent

RECEIVED
BLM AZ STATE OFFICE
JAN 17 6 42 PM '80
TUCSON, ARIZONA

INTERIOR, BLM AZ State Office
Data relative to this document
has been entered into an automated
system and images of all documents
have been microfilmed.

All location monuments, corners and end centers are monumented with 2" x 2" x 5' wood posts.

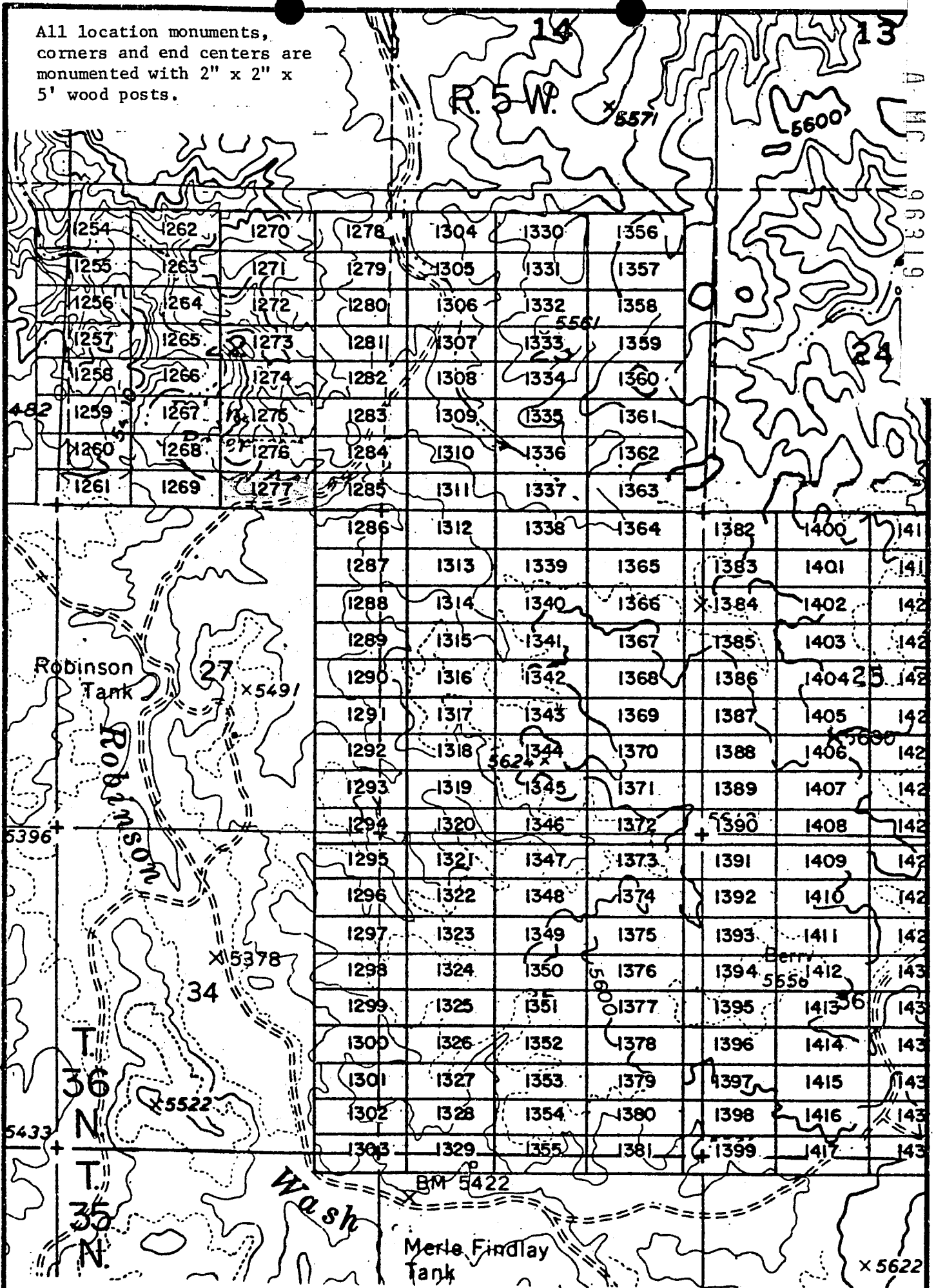


EXHIBIT MAP
of
LODE MINING CLAIMS (SIN 1254-1417)
within
Townships 35 & 36 North, Range 5 West, G&SRM
Mohave County, Arizona
for

Western Nuclear, Inc.
3000 Lakewood Blvd., Suite 640
Lakewood, Colorado 80228

1" = 2000'

RECEIVED
BLM AZ STATE OFFICE
PHOENIX, ARIZONA
JAN 17 6 42 PM '80

JAN 9 '80 10 AM

80-780 INDEXED MINES

in book 601 of Official Records, Page s 477-478

Records of Mohave County, Arizona

Joan McCall

PROOFED

MICROFILMED

ARIZONA

By Bird Furchter
Deputy Recorder



Recorder 302
NOTICE OF LOCATION
(Lode Claim)

A MC 96320

Notice is hereby given that Western Nuclear, Inc., whose mailing address is 134 Union Boulevard, Suite 640, Lakewood, Colorado 80228, by its undersigned agent, makes this location of the SIN # 1278 lode mining claim, in the Hack's Canyon Mining District, County of Mohave, State of Arizona.

The claim is 1500 feet in length along the vein or deposit of mineral bearing rock in place and 600 feet in width (300 feet on either side of the center line of the claim), forming a claim in the shape of a parallelogram. The general course of said claim is from East to West.

This Notice is posted at the NE corner of the claim, which location monument is in Section 23, Township 36 North, Range 5 West, GSRB&M.

The location monument of said claim is located North 4800' and East 400' from the SE corner of Section 22, Township 36 North, Range 5 West, GSRB&M, Arizona.

Said claim is located in the NE/4 of Sec. 22, SE/4 of Sec. 22, Twp. 36 North, Range 5 West
NW/4 of Sec. 23
SW/4 of Sec. 23

The undersigned claims the ground beginning at the location monument, being Corner No. 1 of the claim, and running thence

- South 300' to the center of the East end line; thence,
- (direction & distance)
- South 300' to Corner No. 2; thence,
- (direction & distance)
- West 1500' to Corner No. 3; thence,
- (direction & distance)
- North 300' to the center of the West end line; thence,
- (direction & distance)
- North 300' to Corner No. 4; thence,
- (direction & distance)
- East 1500' to the point of beginning.
- (direction & distance)

There are seven substantial posts, projecting at least 4 feet above the surface of the ground, or stone monuments, at least 3 feet high, one for the location monument, one at each of the four corners and one at the center of each line as prescribed by A.R.S. § 27-204.

Located, dated and posted on the ground this 24th day of October, 1979.

WESTERN NUCLEAR, INC.

By: Douglas F. Sterck
Douglas F. Sterck, Agent

RECEIVED
BLM AZ STATE OFFICE
PHOENIX, ARIZONA
JAN 17 6 42 PM '80

INTERIOR, BLM AZ State Office
Data relative to this document
has been entered into an automated
system and images of all documents
have been microfilmed.

All location monuments, corners and end centers are monumented with 2" x 2" x 5' wood posts.

A M C 96320

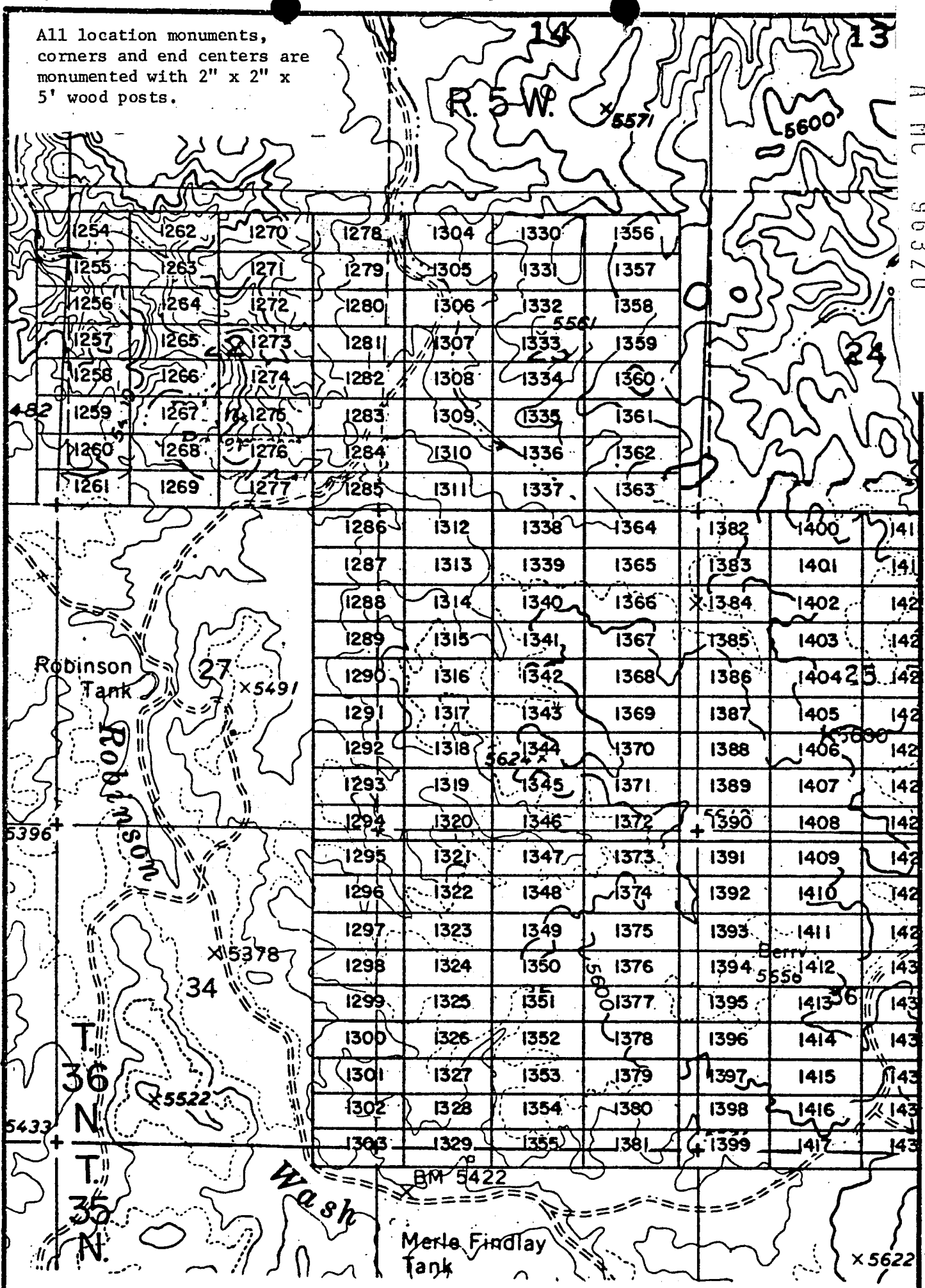


EXHIBIT MAP
of

LODE MINING CLAIMS (SIN 1254-1417)

INTERIOR MINING AZ State Office
Townships 35 & 36 North, Range 5 West, G&SRM
Mohave County, Arizona
Data related to this document
has been entered into an automated
system for Western Nuclear, Inc.
34 Union Blvd., Suite 640
Lakewood, Colorado 80228



1" = 2000'

RECEIVED
BLM STATE OFFICE
JAN 17 6 42 PM '80
PHOENIX, ARIZONA

JAN 9 '80 10 AM

in book 601 of Official Records, Pages 479-480

Records of Mohave County, Arizona


Joan McCall

PROOFED

MICROFILMED

ARIZONA

By Beth Funcher
Deputy Recorder



Recorder 30
NOTICE OF LOCATION
(Lode Claim)

A MC 96321

Notice is hereby given that Western Nuclear, Inc., whose mailing address is 134 Union Boulevard, Suite 640, Lakewood, Colorado 80228, by its undersigned agent, makes this location of the SIN # 1279 lode mining claim, in the Hack's Canyon Mining District, County of Mohave, State of Arizona.

The claim is 1500 feet in length along the vein or deposit of mineral bearing rock in place and 600 feet in width (300 feet on either side of the center line of the claim), forming a claim in the shape of a parallelogram. The general course of said claim is from East to West.

This Notice is posted at the NE corner of the claim, which location monument is in Section 23, Township 36 North, Range 5 West, GSRB&M.

The location monument of said claim is located North 4200' and East 400' from the SE corner of Section 22, Township 36 North, Range 5 West, GSRB&M, Arizona.

Said claim is located in the NE/4 of Sec. 22, SE/4 of Sec. 23, Twp. 36 North, Range 5 West
NW/4 of Sec. 23
SW/4 of Sec. 23

The undersigned claims the ground beginning at the location monument, being Corner No. 1 of the claim, and running thence

- South 300' to the center of the East end line; thence,
- (direction & distance)
- South 300' to Corner No. 2; thence,
- (direction & distance)
- West 1500' to Corner No. 3; thence,
- (direction & distance)
- North 300' to the center of the West end line; thence,
- (direction & distance)
- North 300' to Corner No. 4; thence,
- (direction & distance)
- East 1500' to the point of beginning.
- (direction & distance)

There are seven substantial posts, projecting at least 4 feet above the surface of the ground, or stone monuments, at least 3 feet high, one for the location monument, one at each of the four corners and one at the center of each line as prescribed by A.R.S. § 27-204.

Located, dated and posted on the ground this 24th day of October, 1979.

WESTERN NUCLEAR, INC.

By: Douglas F. Sterck
Douglas F. Sterck, Agent

RECEIVED
BLM AZ STATE OFFICE
PHOENIX, ARIZONA
JAN 17 6 42 PM '80

INTERIOR, BLM AZ State Office
Data relating to this document
has been entered into an automated
system and images of all documents
have been microfilmed.

All location monuments, corners and end centers are monumented with 2" x 2" x 5' wood posts.

A M C 96321

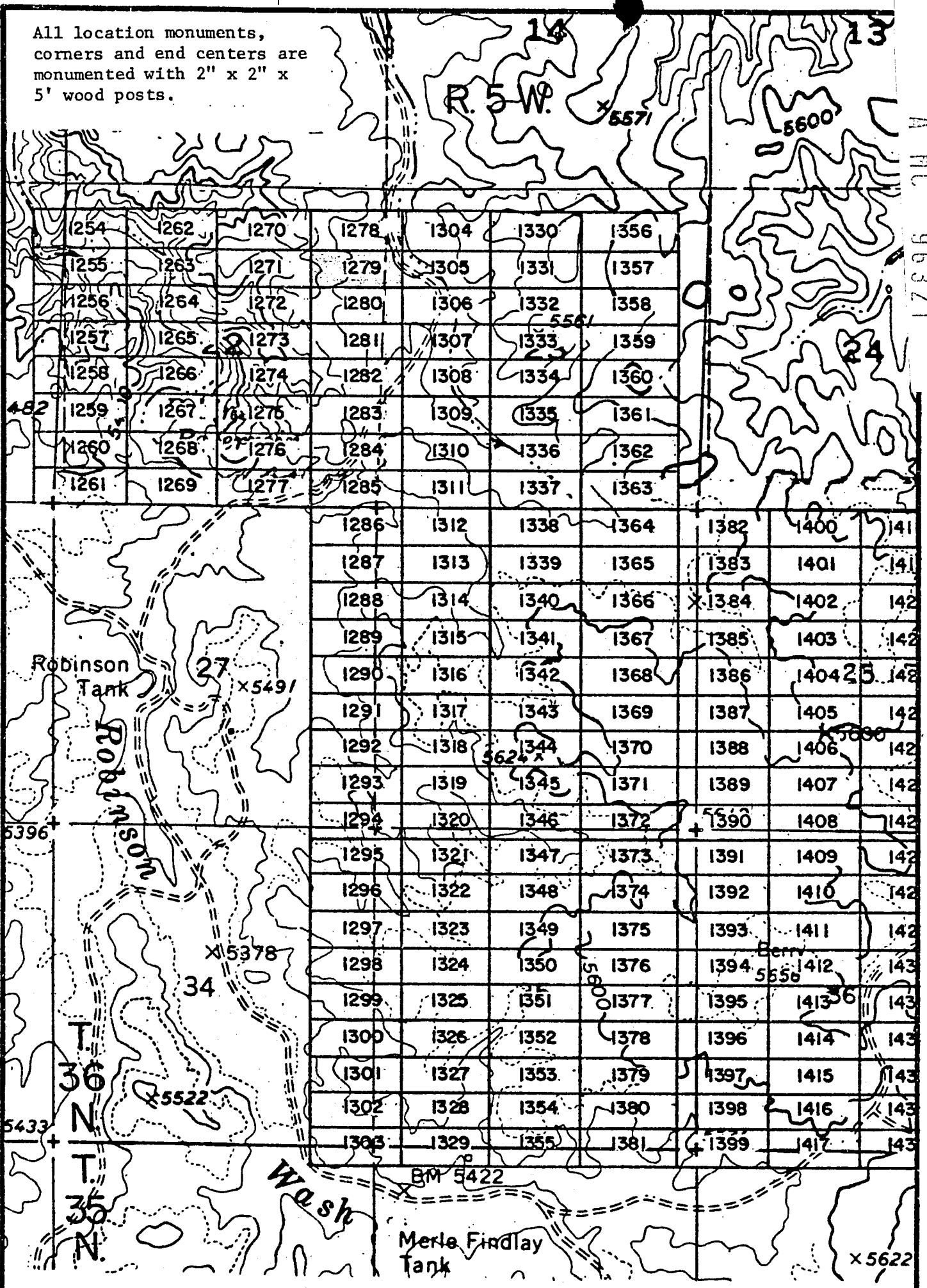


EXHIBIT MAP

of
LODE MINING CLAIMS (SIN 1254-1417)
within

Townships 35 & 36 North, Range 5 West, G&SRM
Mohave County, Arizona

for
Western Nuclear, Inc.

134 Union Blvd., Suite 640
Lakewood, Colorado 80228



1" = 2000'

INTERIOR, BLM AZ S134
Data relative to this document
has been entered into an electronic
system and images of all documents
have been microfilmed.

RECEIVED
 B.L.M. ASSISTANT OFFICE
 PHOENIX, ARIZONA
 JAN 17 6 42 PM '80

INDEXED MINES INDEXED

MICROFILMED

JAN 9 '80 - 11 11 AM

in book 601 of Official Records, Pages 481-482

Records of Mohave County, Arizona

PROCEED

Joan McCall

ARIZONA

By Beth Fuchter
Deputy Recorder



Recorder J.M.
NOTICE OF LOCATION
(Lode Claim)

A MC 96322

Notice is hereby given that Western Nuclear, Inc., whose mailing address is 134 Union Boulevard, Suite 640, Lakewood, Colorado 80228, by its undersigned agent, makes this location of the SIN # 1280 lode mining claim, in the Hack's Canyon Mining District, County of Mohave, State of Arizona.

The claim is 1500 feet in length along the vein or deposit of mineral bearing rock in place and 600 feet in width (300 feet on either side of the center line of the claim), forming a claim in the shape of a parallelogram. The general course of said claim is from East to West.

This Notice is posted at the NE corner of the claim, which location monument is in Section 23, Township 36 North, Range 5 West, GSRB&M.

The location monument of said claim is located North 3600' and East 400' from the SE corner of Section 22, Township 36 North, Range 5 West, GSRB&M, Arizona.

Said claim is located in the NE/4 of Sec. 22, SE/4 of Sec. 22, Twp. 36 North, Range 5 West, NW/4 of Sec. 23, SW/4 of Sec. 23

The undersigned claims the ground beginning at the location monument, being Corner No. 1 of the claim, and running thence

- South 300' to the center of the East end line; thence,
- (direction & distance)
- South 300' to Corner No. 2; thence,
- (direction & distance)
- West 1500' to Corner No. 3; thence,
- (direction & distance)
- North 300' to the center of the West end line; thence,
- (direction & distance)
- North 300' to Corner No. 4; thence,
- (direction & distance)
- East 1500' to the point of beginning.
- (direction & distance)

There are seven substantial posts, projecting at least 4 feet above the surface of the ground, or stone monuments, at least 3 feet high, one for the location monument, one at each of the four corners and one at the center of each line as prescribed by A.R.S. § 27-204.

Located, dated and posted on the ground this 24th day of October, 1979.

WESTERN NUCLEAR, INC.

By: Douglas F. Sterck
Douglas F. Sterck, Agent

INTERIOR, BLM AZ STATE OFFICE
Data relative to this document
has been stored into a georeferenced
system and images of all documents
have been microfilmed.

RECEIVED
BLM, AZ STATE OFFICE
PH 17 6 42 PM '80
PHOENIX, ARIZONA

All location monuments,
corners and end centers are
monumented with 2" x 2" x
5' wood posts.

A MC 96922

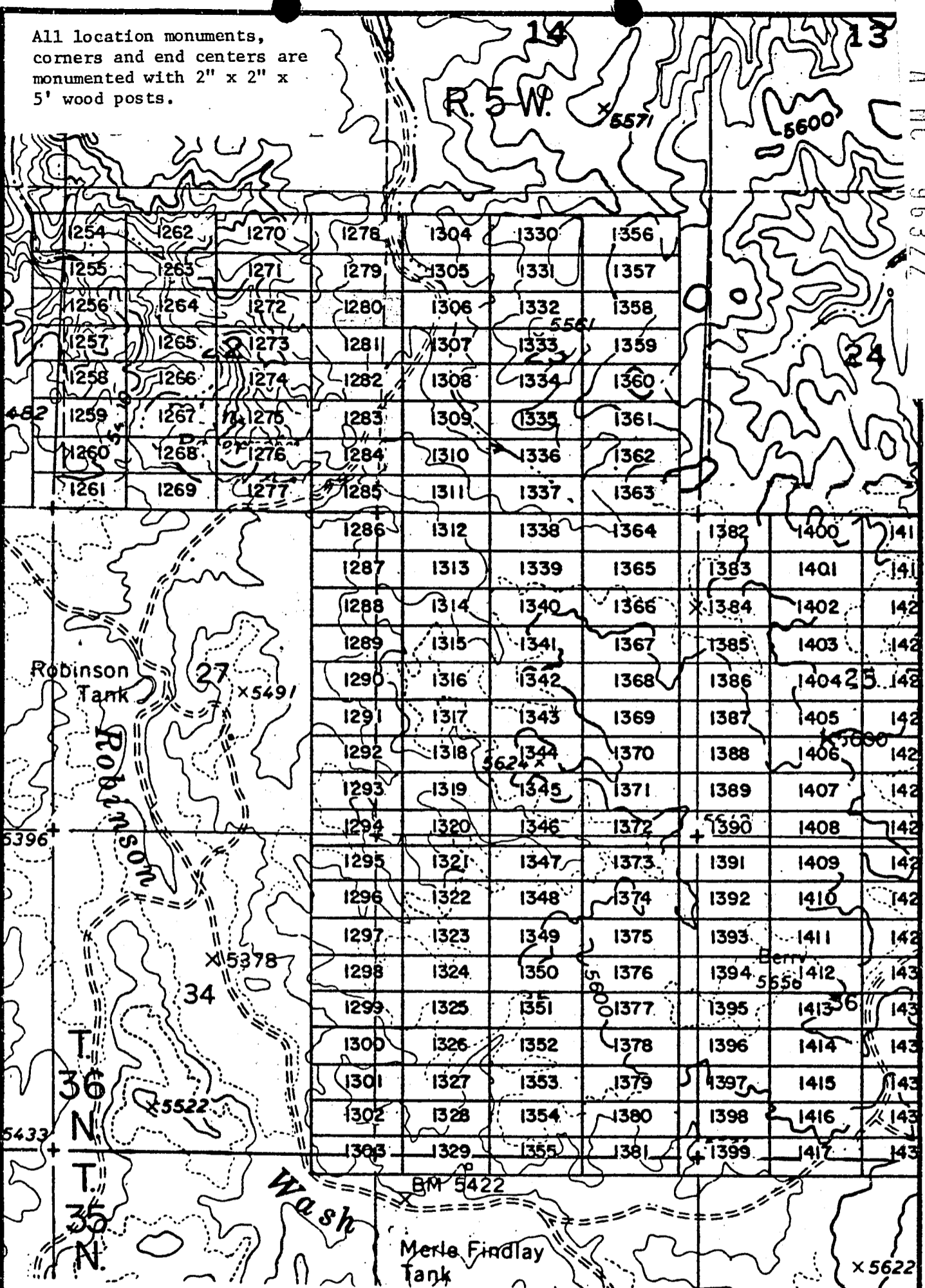


EXHIBIT MAP

of
LODE MINING CLAIMS (SIN 1254-1417)
within
Townships 35 & 36 North, Range 5 West, G&SRM
Mohave County, Arizona
for
Western Nuclear, Inc.
134 Union Blvd., Suite 640
Lakewood, Colorado 80228

RECEIVED
BLM, ARIZONA STATE OFFICE
PHOENIX, ARIZONA
JAN 17 6 43 PM '80



1" = 2000'
INTERIOR, BLM, AZ State Office
Data relative to this document
has been entered into an automated
system. Images of all documents
have been microfilmed.

JAN 9 11 10 AM

80-712 INDEXED

in book 601 of Official Records, Pages 483-484

Records of Mohave County, Arizona

Joan McCall

PROOFED

MICROFILMED

ARIZONA

By Beth Furchstbar
Deputy Recorder



NOTICE OF LOCATION
(Lode Claim)

A MC 96323

Notice is hereby given that Western Nuclear, Inc., whose mailing address is 134 Union Boulevard, Suite 640, Lakewood, Colorado 80228, by its undersigned agent, makes this location of the SIN #1281 lode mining claim, in the Hack's Canyon Mining District, County of Mohave, State of Arizona.

The claim is 1500 feet in length along the vein or deposit of mineral bearing rock in place and 600 feet in width (300 feet on either side of the center line of the claim), forming a claim in the shape of a parallelogram. The general course of said claim is from East to West.

This Notice is posted at the NE corner of the claim, which location monument is in Section 23, Township 36 North, Range 5 West, GSRB&M.

The location monument of said claim is located North 3000' and East 400' from the SE corner of Section 22, Township 36 North, Range 5 West, GSRB&M, Arizona.

Said claim is located in the NE/4 of Sec. 22, SE/4 of Sec. 22, Twp. 36 North, Range 5 West, NW/4 of Sec. 23, SW/4 of Sec. 23

The undersigned claims the ground beginning at the location monument, being Corner No. 1 of the claim, and running thence

- South 300' to the center of the East end line; thence,
- (direction & distance)
- South 300' to Corner No. 2; thence,
- (direction & distance)
- West 1500' to Corner No. 3; thence,
- (direction & distance)
- North 300' to the center of the West end line; thence,
- (direction & distance)
- North 300' to Corner No. 4; thence,
- (direction & distance)
- East 1500' to the point of beginning.
- (direction & distance)

There are seven substantial posts, projecting at least 4 feet above the surface of the ground, or stone monuments, at least 3 feet high, one for the location monument, one at each of the four corners and one at the center of each line as prescribed by A.R.S. § 27-204.

Located, dated and posted on the ground this 24th day of October, 1979.

WESTERN NUCLEAR, INC.

By: Douglas F. Sterck
Douglas F. Sterck, Agent

INTERIOR, BLM AZ DIST. 1103
Data relative to this document has been entered into an automated system and images of all documents have been microfilmed.

RECEIVED
BLM AZ STATE OFFICE
PHOENIX, ARIZONA
JAN 17 6 43 PM '80

All location monuments, corners and end centers are monumented with 2" x 2" x 5' wood posts.

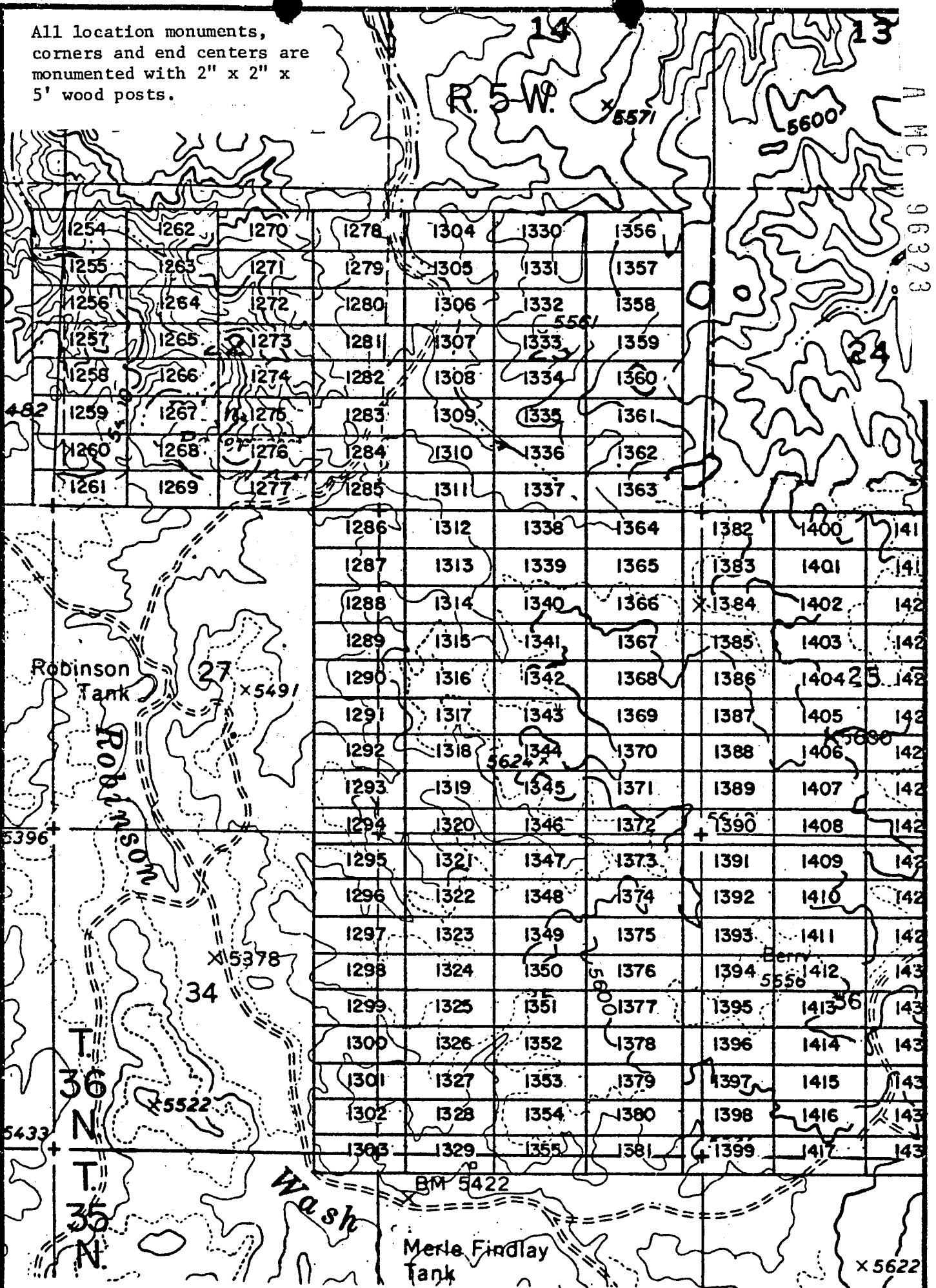


EXHIBIT MAP

of
 LODGE MINING CLAIMS (SIN 1254-1417)
 within
 Townships 35 & 36 North, Range 5 West, G&SRM
 Mohave County, Arizona

for
 Western Nuclear, Inc.
 134 Union Blvd., Suite 640
 Lakewood, Colorado 80228

system...
 have been micromined.



1" = 2000'

RECEIVED
 STATE OFFICE
 PHOENIX, ARIZONA
 JAN 17 6 43 PM '80

JAN 9 '80 - 11:41 AM

INDEXED MINES 80-113

in book 601 of Official Records, Page s 485-486

Records of Mohave County, Arizona

PROOFED

MICROFILMED

ARIZONA

By Beth Tinschert
Deputy Recorder

Joan McCall



30
Recorder NOTICE OF LOCATION
(Lode Claim)

A MC 96324

Notice is hereby given that Western Nuclear, Inc., whose mailing address is 134 Union Boulevard, Suite 640, Lakewood, Colorado 80228, by its undersigned agent, makes this location of the SIN #1282 lode mining claim, in the Hack's Canyon Mining District, County of Mohave, State of Arizona.

The claim is 1500 feet in length along the vein or deposit of mineral bearing rock in place and 600 feet in width (300 feet on either side of the center line of the claim), forming a claim in the shape of a parallelogram. The general course of said claim is from East to West.

This Notice is posted at the NE corner of the claim, which location monument is in Section 23, Township 36 North, Range 5 West, GSRB&M.

The location monument of said claim is located North 2400' and East 400' from the SE corner of Section 22, Township 36 North, Range 5 West, GSRB&M, Arizona.

Said claim is located in the NE/4 of Sec. 22, Twp. 36 North, Range 5 West
SE/4 of Sec. 22
NW/4 of Sec. 23
SW/4 of Sec. 23

The undersigned claims the ground beginning at the location monument, being Corner No. 1 of the claim, and running thence

South 300' to the center of the East end line; thence,
(direction & distance)
South 300' to Corner No. 2; thence,
(direction & distance)
West 1500' to Corner No. 3; thence,
(direction & distance)
North 300' to the center of the West end line; thence,
(direction & distance)
North 300' to Corner No. 4; thence,
(direction & distance)
East 1500' to the point of beginning.
(direction & distance)

There are seven substantial posts, projecting at least 4 feet above the surface of the ground, or stone monuments, at least 3 feet high, one for the location monument, one at each of the four corners and one at the center of each line as prescribed by A.R.S. § 27-204.

Located, dated and posted on the ground this 24th day of October, 1979.

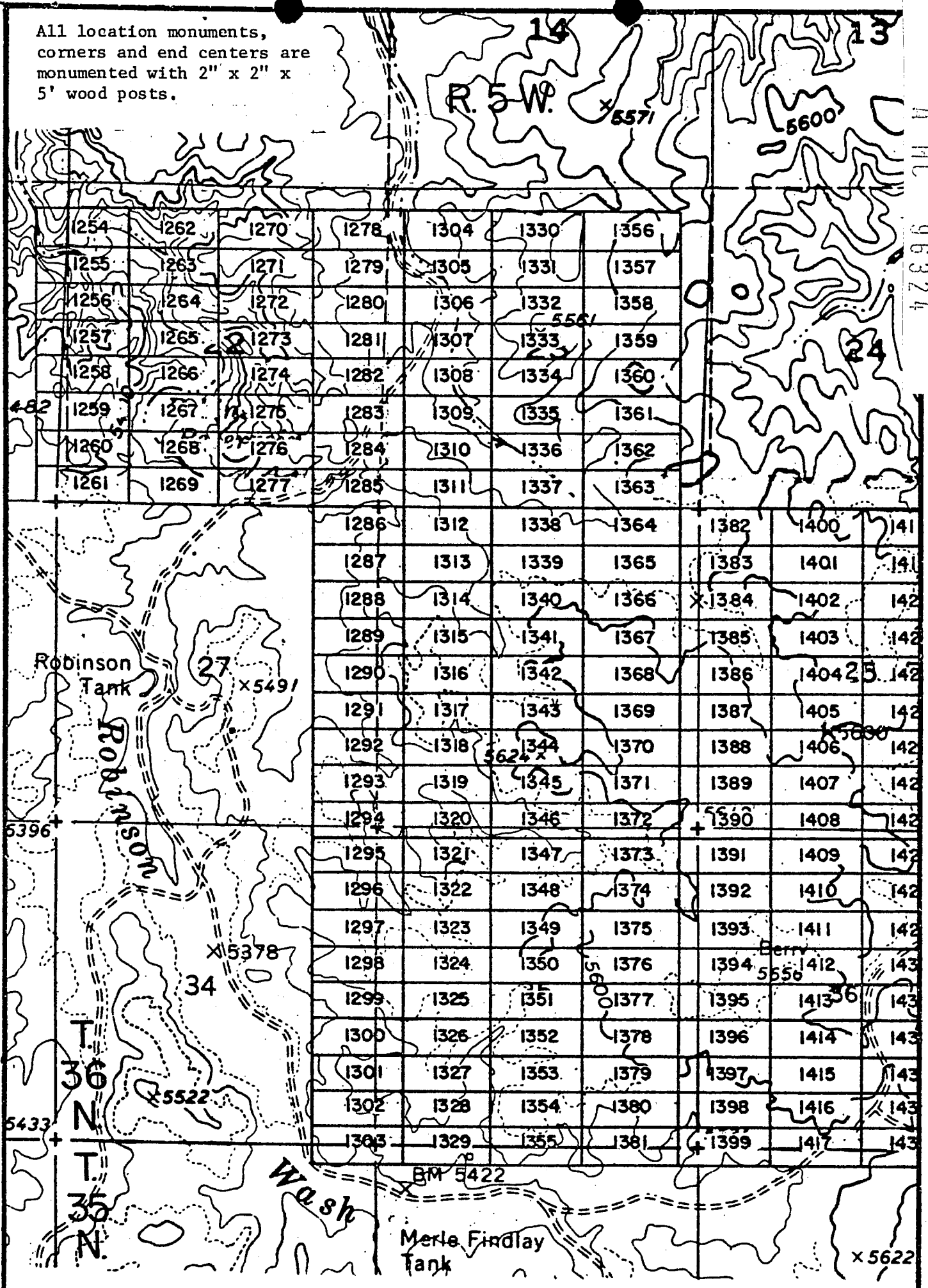
WESTERN NUCLEAR, INC.

By: Douglas F. Sterck
Douglas F. Sterck, Agent

INTERIOR, BLM AZ State Office
Data relative to this document
has been entered into an automated
system and images of all documents
have been microfilmed.

RECEIVED
BLM AZ STATE OFFICE
JAN 17 6 43 PM '80
PHOENIX, ARIZONA

All location monuments, corners and end centers are monumented with 2" x 2" x 5' wood posts.



A MC 96324

EXHIBIT MAP

of
 LODE MINING CLAIMS (SIN 1254-1417)
 within
 Townships 35 & 36 North, Range 5 West, G&SRM
 Mohave County, Arizona
 for
 Western Nuclear, Inc.

134 Union Blvd., Suite 640
 Lakewood, Colorado 80228

RECEIVED
 BLM STATE OFFICE
 JAN 17 0 43 PM '80
 PHOENIX, ARIZONA



1" = 2000'

INTERIOR, BLM AZ State Office
 Data related to this document
 has been entered into an automated
 system and images of all documents
 have been microfilmed.

JAN 9 '80 11:35 AM

INDEXED MINES

INDEXED

in book 601 of Official Records, Pages 487-488

Records of Mohave County, Arizona

Joan McCall

PROOFED

ARIZONA

By Beth Funchbar
Deputy Recorder



NOTICE OF LOCATION
(Lode Claim)

Notice is hereby given that Western Nuclear, Inc., whose mailing address is 134 Union Boulevard, Suite 640, Lakewood, Colorado 80228, by its undersigned agent, makes this location of the SIN #1283 lode mining claim, in the Hack's Canyon Mining District, County of Mohave, State of Arizona.

The claim is 1500 feet in length along the vein or deposit of mineral bearing rock in place and 600 feet in width (300 feet on either side of the center line of the claim), forming a claim in the shape of a parallelogram. The general course of said claim is from East to West.

This Notice is posted at the NE corner of the claim, which location monument is in Section 23, Township 36 North, Range 5 West, GSRB&M.

The location monument of said claim is located North 1800' and East 400' from the SE corner of Section 22, Township 36 North, Range 5 West, GSRB&M, Arizona.

Said claim is located in the NE/4 of Sec. 22, Twp. 36 North, Range 5 West
NW/4 of Sec. 23
SW/4 of Sec. 23

The undersigned claims the ground beginning at the location monument, being Corner No. 1 of the claim, and running thence

- South 300' to the center of the East end line; thence,
- (direction & distance)
- South 300' to Corner No. 2; thence,
- (direction & distance)
- West 1500' to Corner No. 3; thence,
- (direction & distance)
- North 300' to the center of the West end line; thence,
- (direction & distance)
- North 300' to Corner No. 4; thence,
- (direction & distance)
- East 1500' to the point of beginning.
- (direction & distance)

There are seven substantial posts, projecting at least 4 feet above the surface of the ground, or stone monuments, at least 3 feet high, one for the location monument, one at each of the four corners and one at the center of each line as prescribed by A.R.S. § 27-204.

Located, dated and posted on the ground this 24th day of October, 1979.

WESTERN NUCLEAR, INC.

By: Douglas F. Sterck
Douglas F. Sterck, Agent

INFORMATION: This document has been entered into an automated system and images of all documents have been microfilmed.

RECEIVED
BLM. AZ STATE OFFICE
JAN 17 6 43 PM '80
PHOENIX, ARIZONA

A MC 96325

All location monuments, corners and end centers are monumented with 2" x 2" x 5' wood posts.

A M C 96325

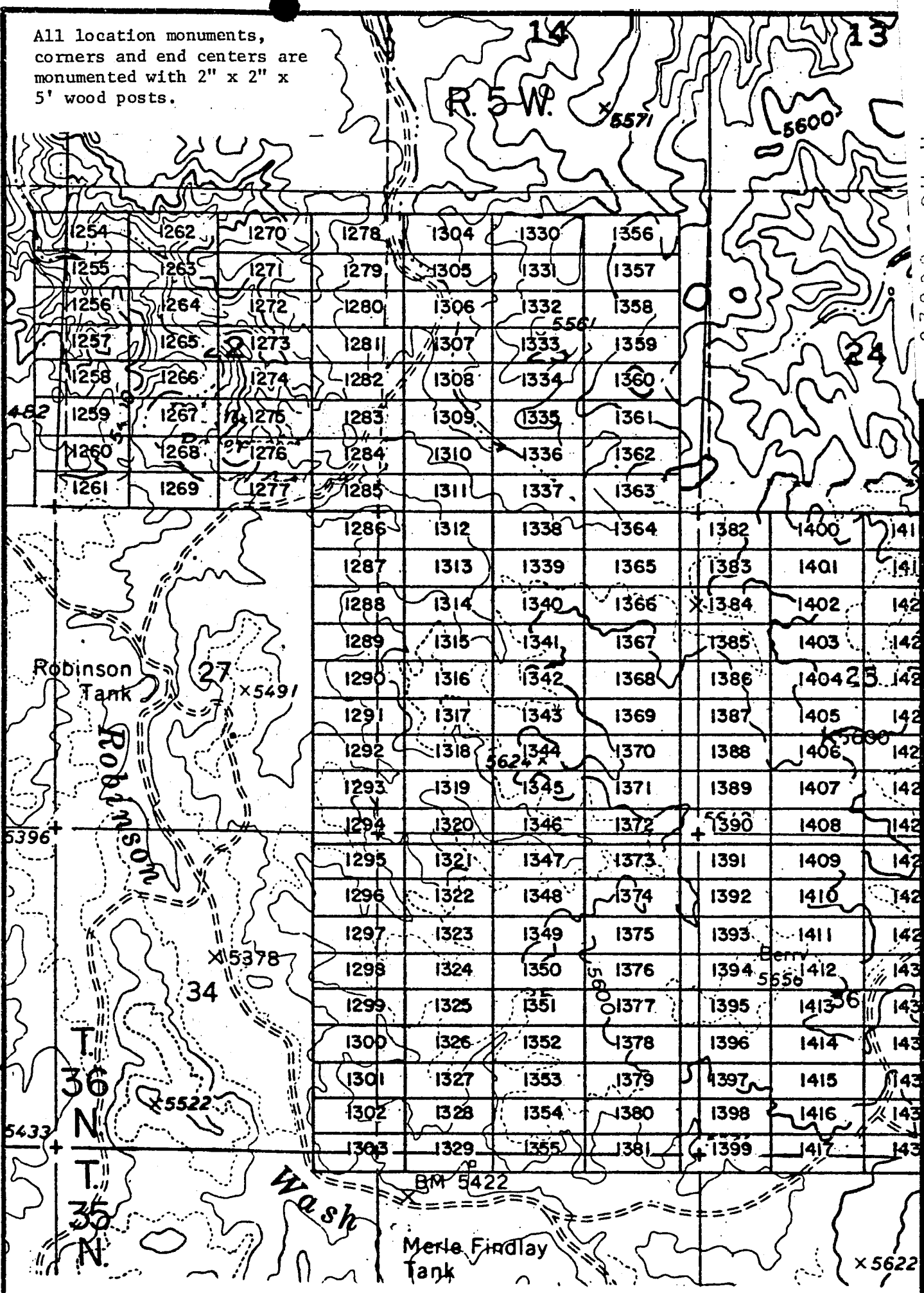


EXHIBIT MAP
of
LODE MINING CLAIMS (SIN 1254-1417)

within
Townships 35 & 36 North, Range 5 West, G&SRM
Mohave County, Arizona
Western Nuclear, Inc.
134 Union Blvd., Suite 640
Lakewood, Colorado 80228



1" = 2000'

RECEIVED
BLM. STATE OFFICE
PHOENIX, ARIZONA
JAN 17 6 43 PM '80

JAN 9 '80 - 11 AM

INDEXED
80-71
INDEXED MINES

in book 601 of Official Records, Pages 489-490

MICROFILMED

Records of Mohave County, Arizona

Joan McCall

By Beth Furchter
Deputy Recorder

PROOFED

ARIZONA

A MC
96326



NOTICE OF LOCATION
(Lode Claim)

Notice is hereby given that Western Nuclear, Inc., whose mailing address is 134 Union Boulevard, Suite 640, Lakewood, Colorado 80228, by its undersigned agent, makes this location of the SIN # 1284 lode mining claim, in the Hack's Canyon Mining District, County of Mohave, State of Arizona.

The claim is 1500 feet in length along the vein or deposit of mineral bearing rock in place and 600 feet in width (300 feet on either side of the center line of the claim), forming a claim in the shape of a parallelogram. The general course of said claim is from East to West.

This Notice is posted at the NE corner of the claim, which location monument is in Section 23, Township 36 North, Range 5 West, GSRB&M.

The location monument of said claim is located North 1200' and East 400' from the SE corner of Section 22, Township 36 North, Range 5 West, GSRB&M, Arizona.

Said claim is located in the NE/4 of Sec. 22, Twp. 36 North, Range 5 West
SE/4 of Sec. 22, Twp. 36 North, Range 5 West
NW/4 of Sec. 23
SW/4 of Sec. 23

The undersigned claims the ground beginning at the location monument, being Corner No. 1 of the claim, and running thence

- South 300' to the center of the East end line; thence,
- (direction & distance)
- South 300' to Corner No. 2; thence,
- (direction & distance)
- West 1500' to Corner No. 3; thence,
- (direction & distance)
- North 300' to the center of the West end line; thence,
- (direction & distance)
- North 300' to Corner No. 4; thence,
- (direction & distance)
- East 1500' to the point of beginning.
- (direction & distance)

There are seven substantial posts, projecting at least 4 feet above the surface of the ground, or stone monuments, at least 3 feet high, one for the location monument, one at each of the four corners and one at the center of each line as prescribed by A.R.S. § 27-204.

Located, dated and posted on the ground this 24th day of October, 1979.

WESTERN NUCLEAR, INC.

By: Douglas F. Sterck

Douglas F. Sterck, Agent

INTERIOR, BLM-AZ State Office
Data relative to this document
has been entered into a automated
system and images of all documents
have been microfilmed.

RECEIVED
BLM. AZ STATE OFFICE
JAN 17 6 43 PM '80
PHOENIX, ARIZONA

All location monuments,
corners and end centers are
monumented with 2" x 2" x
5' wood posts.

A.M.C. 96326

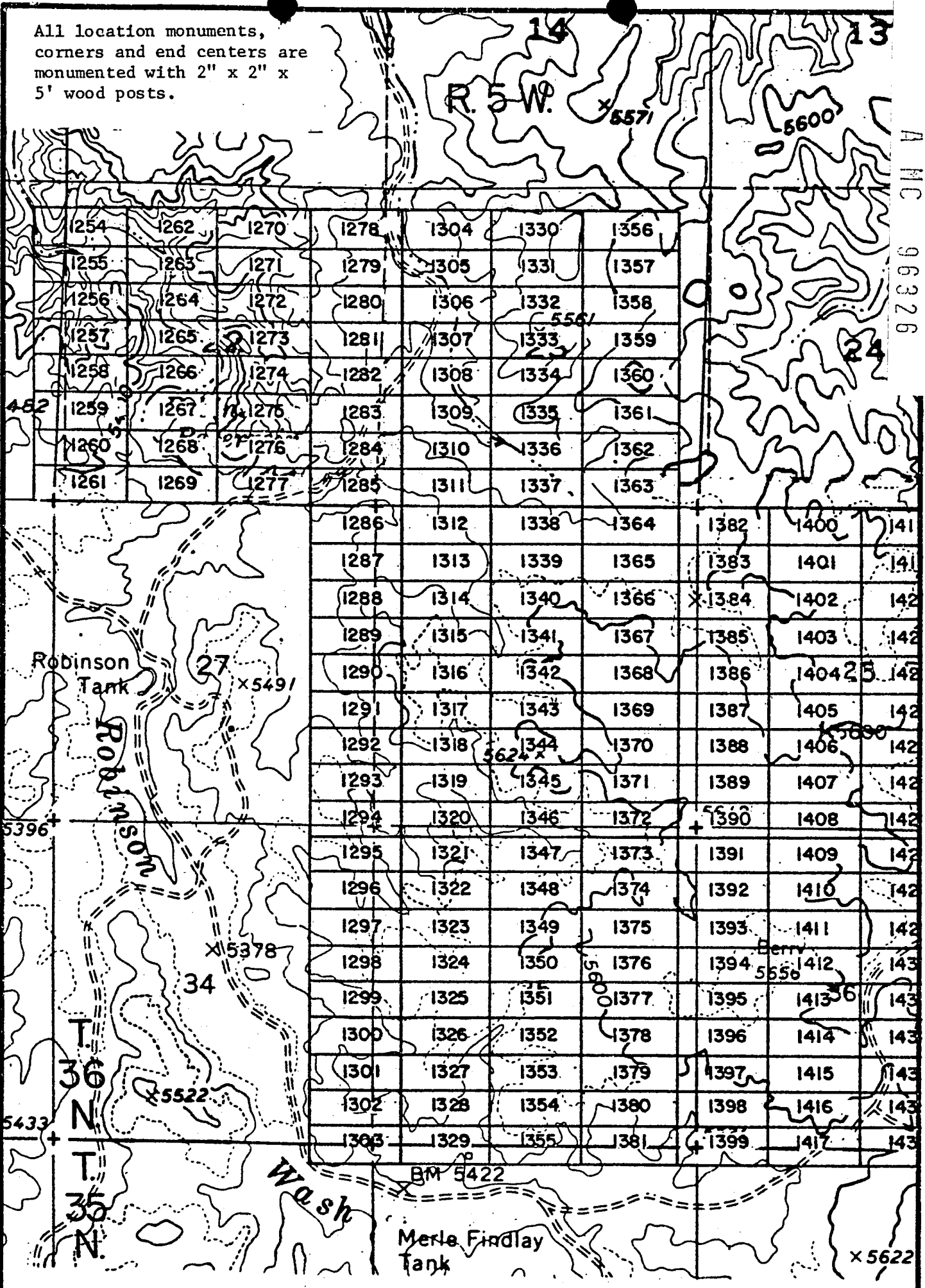


EXHIBIT MAP
of

LODE MINING CLAIMS (SIN 1254-1417)
within
Townships 35 & 36 North, Range 5 West, G&SRM
Mohave County, Arizona
for
Western Nuclear, Inc.
134 Union Blvd., Suite 640
Lakewood, Colorado 80228

RECEIVED
BLM AZ STATE OFFICE
JAN 17 6 43 PM '89
PHOENIX, ARIZONA



INTERIOR, BLM AZ State Office
Data relative to this document
has been entered into an automated
system and images of all documents
have been linked.

JAN 9 '80 - 1:11 AM

INDEXED 80-716 UNDELETED

in book 601 of Official Records, Pages 491-492

MICROFILMED

Records of Mohave County, Arizona

Joan McCall

PROOFED

ARIZONA

Beth Furchbar
Deputy Recorder



NOTICE OF LOCATION
(Lode Claim)

A MC 96327

Notice is hereby given that Western Nuclear, Inc., whose mailing address is 134 Union Boulevard, Suite 640, Lakewood, Colorado 80228, by its undersigned agent, makes this location of the SIN # 1285 lode mining claim, in the Hack's Canyon Mining District, County of Mohave, State of Arizona.

The claim is 1500 feet in length along the vein or deposit of mineral bearing rock in place and 600 feet in width (300 feet on either side of the center line of the claim), forming a claim in the shape of a parallelogram. The general course of said claim is from East to West.

This Notice is posted at the NE corner of the claim, which location monument is in Section 23, Township 36 North, Range 5 West, GSRB&M.

The location monument of said claim is located North 600' and East 400' from the SE corner of Section 22, Township 36 North, Range 5 West, GSRB&M, Arizona.

Said claim is located in the NE/4 of Sec. 22, Twp. 36 North, Range 5 West
NW/4 of Sec. 23
SW/4 of Sec. 23

The undersigned claims the ground beginning at the location monument, being Corner No. 1 of the claim, and running thence

<u>South 300'</u> (direction & distance)	to the center of the <u>East</u> end line; thence,
<u>South 300'</u> (direction & distance)	to Corner No. 2; thence,
<u>West 1500'</u> (direction & distance)	to Corner No. 3; thence,
<u>North 300'</u> (direction & distance)	to the center of the <u>West</u> end line; thence,
<u>North 300'</u> (direction & distance)	to Corner No. 4; thence,
<u>East 1500'</u> (direction & distance)	to the point of beginning.

There are seven substantial posts, projecting at least 4 feet above the surface of the ground, or stone monuments, at least 3 feet high, one for the location monument, one at each of the four corners and one at the center of each line as prescribed by A.R.S. § 27-204.

Located, dated and posted on the ground this 24th day of October, 1979.

WESTERN NUCLEAR, INC.

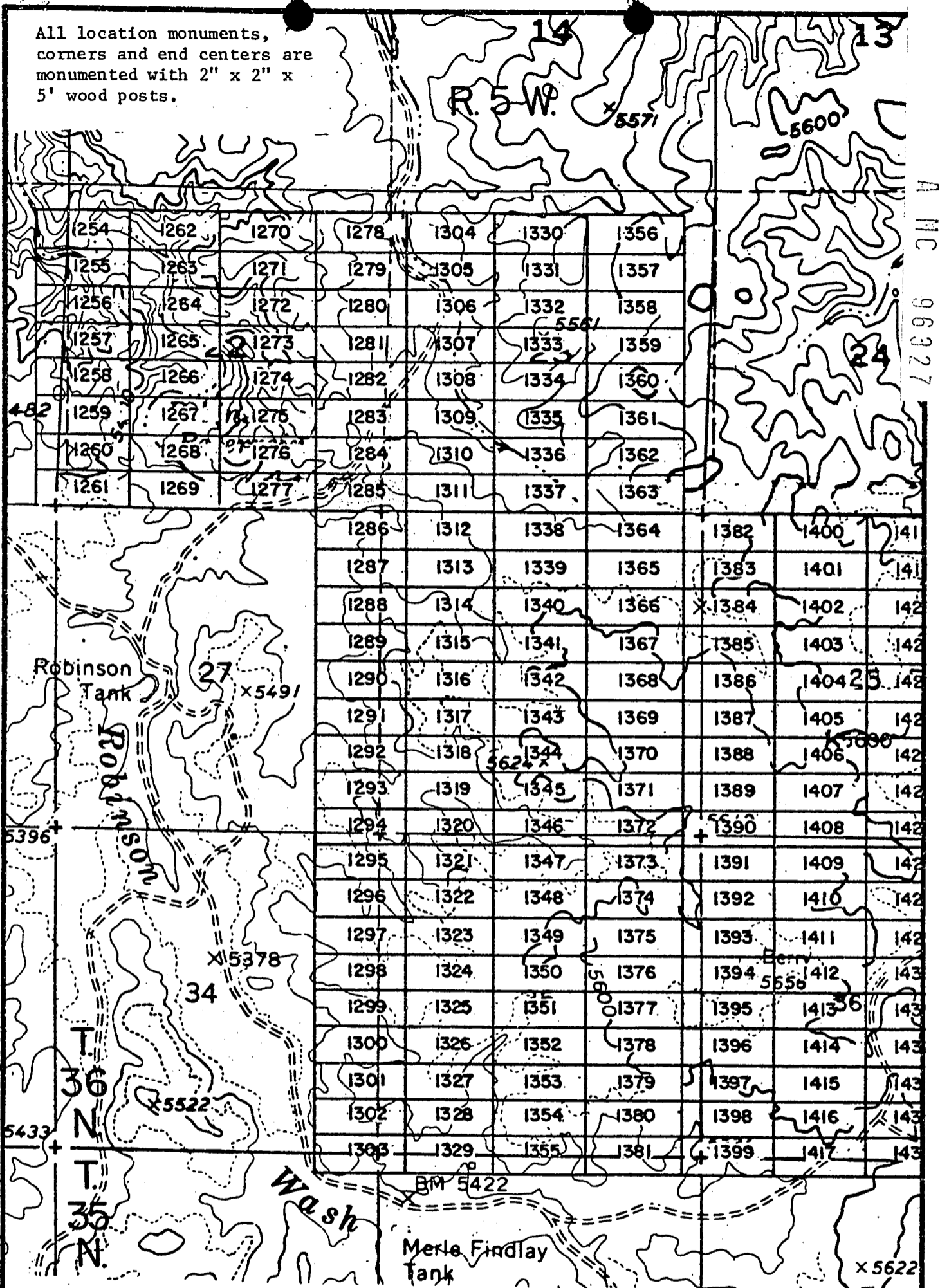
By: Douglas F. Sterck

Douglas F. Sterck, Agent

INTERIOR, BLM AZ State Office
Data relative to this document
has been entered into an automated
system and images of all documents
have been microfilmed.

RECEIVED
BLM AZ STATE OFFICE
PHOENIX, ARIZONA
JAN 17 6 41 PM '80

All location monuments, corners and end centers are monumented with 2" x 2" x 5' wood posts.



A M C 96927

EXHIBIT MAP
of
LODE MINING CLAIMS (SIN 1254-1417)
within
Townships 35 & 36 North, Range 5 West, G&SRM
Mohave County, Arizona
for

Western Nuclear, Inc.
13475 North Blv., Suite 640
Lakewood, Colorado 80228

RECEIVED
BLM STATE OFFICE
PHOENIX, ARIZONA
JAN 17 5 41 PM '80



1" = 2000'

in book 601 of Official Records, Pages 493-494

Records of Mohave County, Arizona

By Beth Funcher
Deputy Recorder

Joan McCall
300
Recorded
NOTICE OF LOCATION
(Lode Claim)

PROOFED

MICROFILMED
ARIZONA

A H C 96328

Notice is hereby given that Western Nuclear, Inc., whose mailing address is 134 Union Boulevard, Suite 640, Lakewood, Colorado 80228, by its undersigned agent, makes this location of the SIN # 1286 lode mining claim, in the Hack's Canyon Mining District, County of Mohave, State of Arizona.

The claim is 1500 feet in length along the vein or deposit of mineral bearing rock in place and 600 feet in width (300 feet on either side of the center line of the claim), forming a claim in the shape of a parallelogram. The general course of said claim is from East to West.

This Notice is posted at the NE corner of the claim, which location monument is in Section 26, Township 36 North, Range 5 West, GSRB&M.

The location monument of said claim is located East 400' from the SE corner of Section 22, Township 36 North, Range 5 West, GSRB&M, Arizona.

Said claim is located in the NE/4 of Sec. 27, SE/4 of Sec. 26, Twp. 36 North, Range 5 West
NW/4 of Sec. 26
SW/4 of Sec. 26

The undersigned claims the ground beginning at the location monument, being Corner No. 1 of the claim, and running thence

- South 300' to the center of the East end line; thence,
- (direction & distance)
- South 300' to Corner No. 2; thence,
- (direction & distance)
- West 1500' to Corner No. 3; thence,
- (direction & distance)
- North 300' to the center of the West end line; thence,
- (direction & distance)
- North 300' to Corner No. 4; thence,
- (direction & distance)
- East 1500' to the point of beginning.
- (direction & distance)

There are seven substantial posts, projecting at least 4 feet above the surface of the ground, or stone monuments, at least 3 feet high, one for the location monument, one at each of the four corners and one at the center of each line as prescribed by A.R.S. § 27-204.

Located, dated and posted on the ground this 24th day of October, 1979.

WESTERN NUCLEAR, INC.

By: Douglas F. Sterck
Douglas F. Sterck, Agent

INTERIOR, BLM AZ State Office
Data relative to this document
has been entered into an automated
system and images of all documents
have been micro filmed.

RECEIVED
BLM, AZ STATE OFFICE
JAN 17 6 44 PM '80
PHOENIX, ARIZONA

All location monuments, corners and end centers are monumented with 2" x 2" x 5' wood posts.

A M C 96328

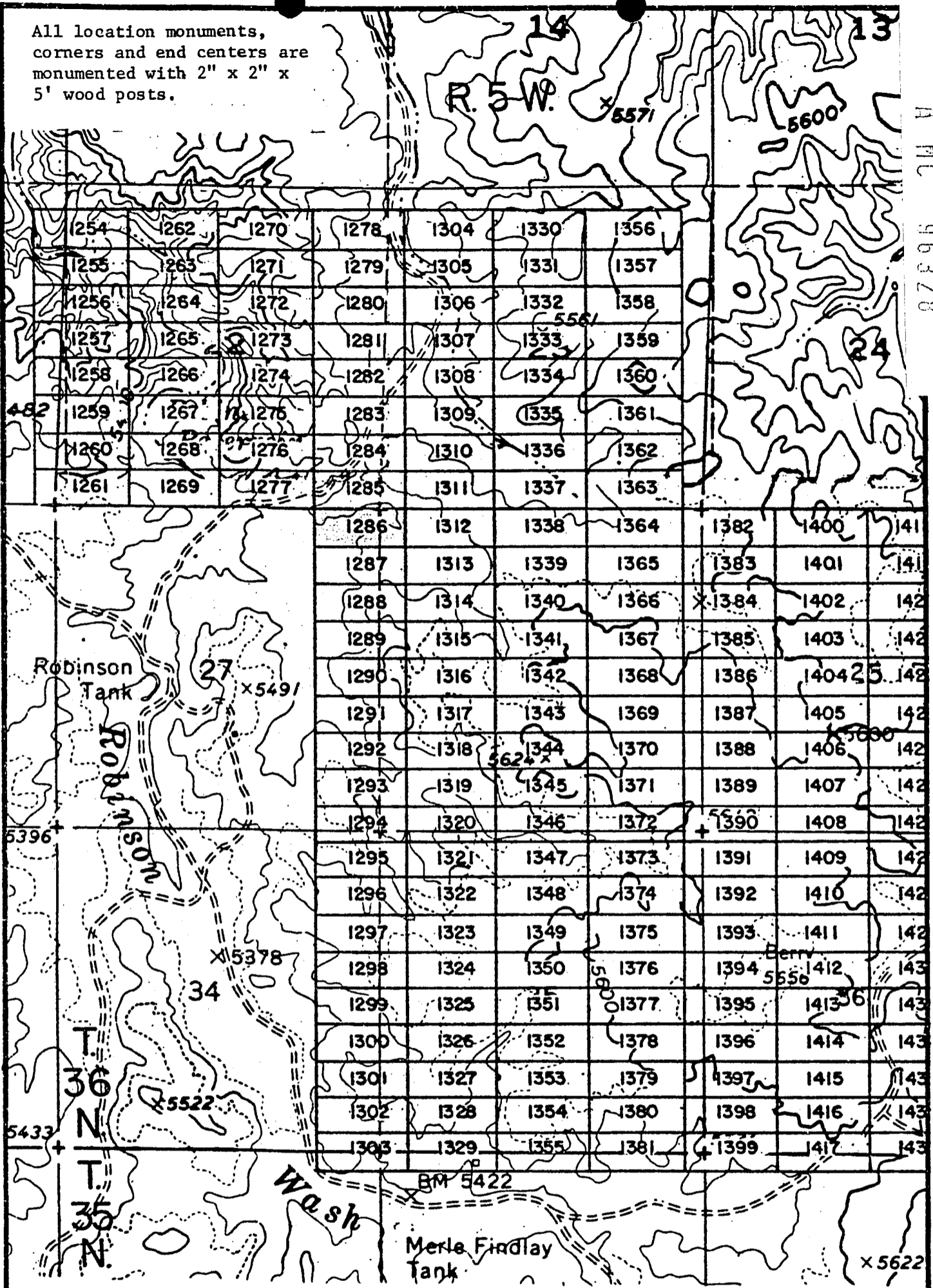


EXHIBIT MAP
of
LODE MINING CLAIMS (SIN 1254-1417)
within

INTERIOR, BLM Townships 35 & 36 North, Range 5 West, G&SRM
Data relative to this document Mohave County, Arizona
has been entered into an automated system and all documents
have been microfilmed. Western Nuclear, Inc.
1500 Union Blvd., Suite 640
Lakewood, Colorado 80228

RECEIVED
BLM STATE OFFICE
PHOENIX, ARIZONA
JAN 17 6 44 PM '80

1" = 2000'

INDEXED MINES

MICROFILMED

In book 601 of Official Records, Page s 495-496

Records of Mohave County, Arizona

Joan McCall

PROOFED ARIZONA

By Beth Furchter
Deputy Recorder



NOTICE OF LOCATION
(Lode Claim)

A MC 96329

Notice is hereby given that Western Nuclear, Inc., whose mailing address is 134 Union Boulevard, Suite 640, Lakewood, Colorado 80228, by its under- signed agent, makes this location of the SIN #1287 lode mining claim, in the Hack's Canyon Mining District, County of Mohave, State of Arizona.

The claim is 1500 feet in length along the vein or deposit of mineral bearing rock in place and 600 feet in width (300 feet on either side of the center line of the claim), forming a claim in the shape of a parallelogram. The general course of said claim is from East to West.

This Notice is posted at the NE corner of the claim, which location monument is in Section 26, Township 36 North, Range 5 West, GSRB&M.

The location monument of said claim is located South 600' and East 400' from the SE corner of Section 22, Township 36 North, Range 5 West, GSRB&M, Arizona.

Said claim is located in the NE/4 of Sec. 27, SE/4 of Sec. 26, Twp. 36 North, Range 5 West
NW/4 of Sec. 26
SW/4 of Sec. 26

The undersigned claims the ground beginning at the location monument, being Corner No. 1 of the claim, and running thence

- South 300' to the center of the East end line; thence,
- (direction & distance)
- South 300' to Corner No. 2; thence,
- (direction & distance)
- West 1500' to Corner No. 3; thence,
- (direction & distance)
- North 300' to the center of the West end line; thence,
- (direction & distance)
- North 300' to Corner No. 4; thence,
- (direction & distance)
- East 1500' to the point of beginning.
- (direction & distance)

There are seven substantial posts, projecting at least 4 feet above the surface of the ground, or stone monuments, at least 3 feet high, one for the location monument, one at each of the four corners and one at the center of each line as prescribed by A.R.S. § 27-204.

Located, dated and posted on the ground this 24th day of October, 1979.

WESTERN NUCLEAR, INC.

By: Douglas F. Sterck
Douglas F. Sterck, Agent

By: Douglas F. Sterck
INTERIOR, BLM AZ State Office
Data relative to this document
has been entered into an automated
system and images of all documents
have been microfilmed.

RECEIVED
BLM AZ STATE OFFICE
JAN 17 6 44 PM '80
PHOENIX, ARIZONA

All location monuments,
corners and end centers are
monumented with 2" x 2" x
5' wood posts.

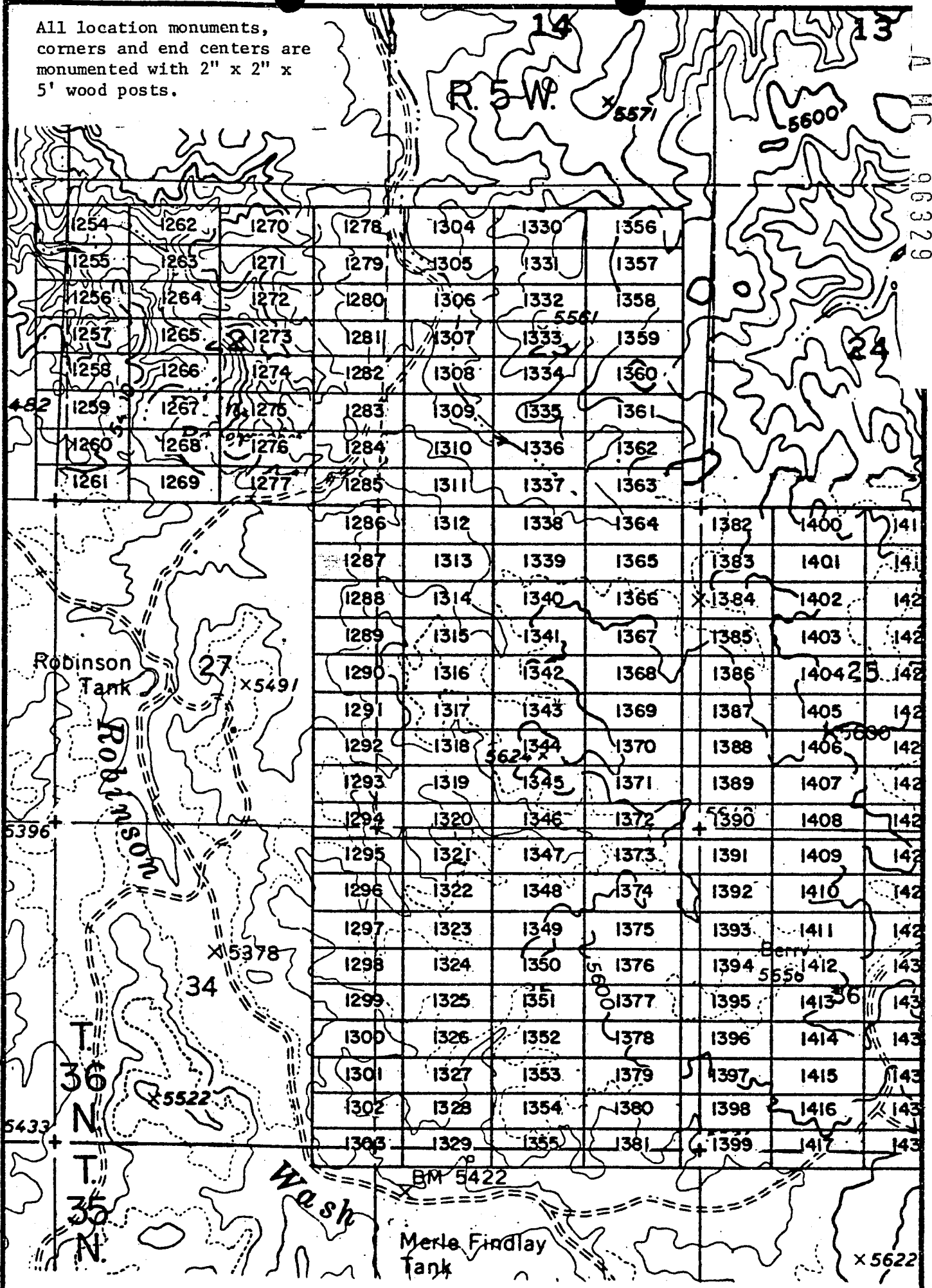


EXHIBIT MAP

of
LODE MINING CLAIMS (SIN 1254-1417)
within
Townships 35 & 36 North, Range 5 West, G&SRM
Mohave County, Arizona

for
INTERIOR, BLM AZ State Office
Data relative to this claim was prepared by Western Nuclear, Inc.
has been entered into an electronic system and images of all documents
system and images of all documents
have been microfilmed.

1" = 2000'

RECEIVED
BLM AZ STATE OFFICE
JAN 17 6 44 PM '80
PHOENIX, ARIZONA

Records of Mohave County, Arizona


MICROFILMED

By Bern Furchter
Deputy Recorder

Joan McCall

PROOFED

ARIZONA



NOTICE OF LOCATION
(Lode Claim)

A MC 96330

Notice is hereby given that Western Nuclear, Inc., whose mailing address is 134 Union Boulevard, Suite 640, Lakewood, Colorado 80228, by its undersigned agent, makes this location of the SIN # 1288 lode mining claim, in the Hack's Canyon Mining District, County of Mohave, State of Arizona.

The claim is 1500 feet in length along the vein or deposit of mineral bearing rock in place and 600 feet in width (300 feet on either side of the center line of the claim), forming a claim in the shape of a parallelogram. The general course of said claim is from East to West.

This Notice is posted at the NE corner of the claim, which location monument is in Section 26, Township 36 North, Range 5 West, GSRB&M.

The location monument of said claim is located South 1200' and East 400' from the SE corner of Section 22, Township 36 North, Range 5 West, GSRB&M, Arizona.

Said claim is located in the NE/4 of Sec. 27,
SE/4 of Sec. , Twp. 36 North, Range 5 West
NW/4 of Sec. 26
SW/4 of Sec.

The undersigned claims the ground beginning at the location monument, being Corner No. 1 of the claim, and running thence

- South 300' to the center of the East end line; thence,
(direction & distance)
- South 300' to Corner No. 2; thence,
(direction & distance)
- West 1500' to Corner No. 3; thence,
(direction & distance)
- North 300 to the center of the West end line; thence,
(direction & distance)
- North 300' to Corner No. 4; thence,
(direction & distance)
- East 1500' to the point of beginning.
(direction & distance)

There are seven substantial posts, projecting at least 4 feet above the surface of the ground, or stone monuments, at least 3 feet high, one for the location monument, one at each of the four corners and one at the center of each line as prescribed by A.R.S. § 27-204.

Located, dated and posted on the ground this 24th day of October, 1979.

WESTERN NUCLEAR, INC.

By: Douglas F. Sterck
Douglas F. Sterck, Agent

INTERIOR, BLM AZ State Office
Data relative to this monument
has been entered into an automated
system and images of all documents
have been microfilmed.

RECEIVED
BLM STATE OFFICE
JAN 17 6 44 PM '80
PHOENIX, ARIZONA

All location monuments,
corners and end centers are
monumented with 2" x 2" x
5' wood posts.

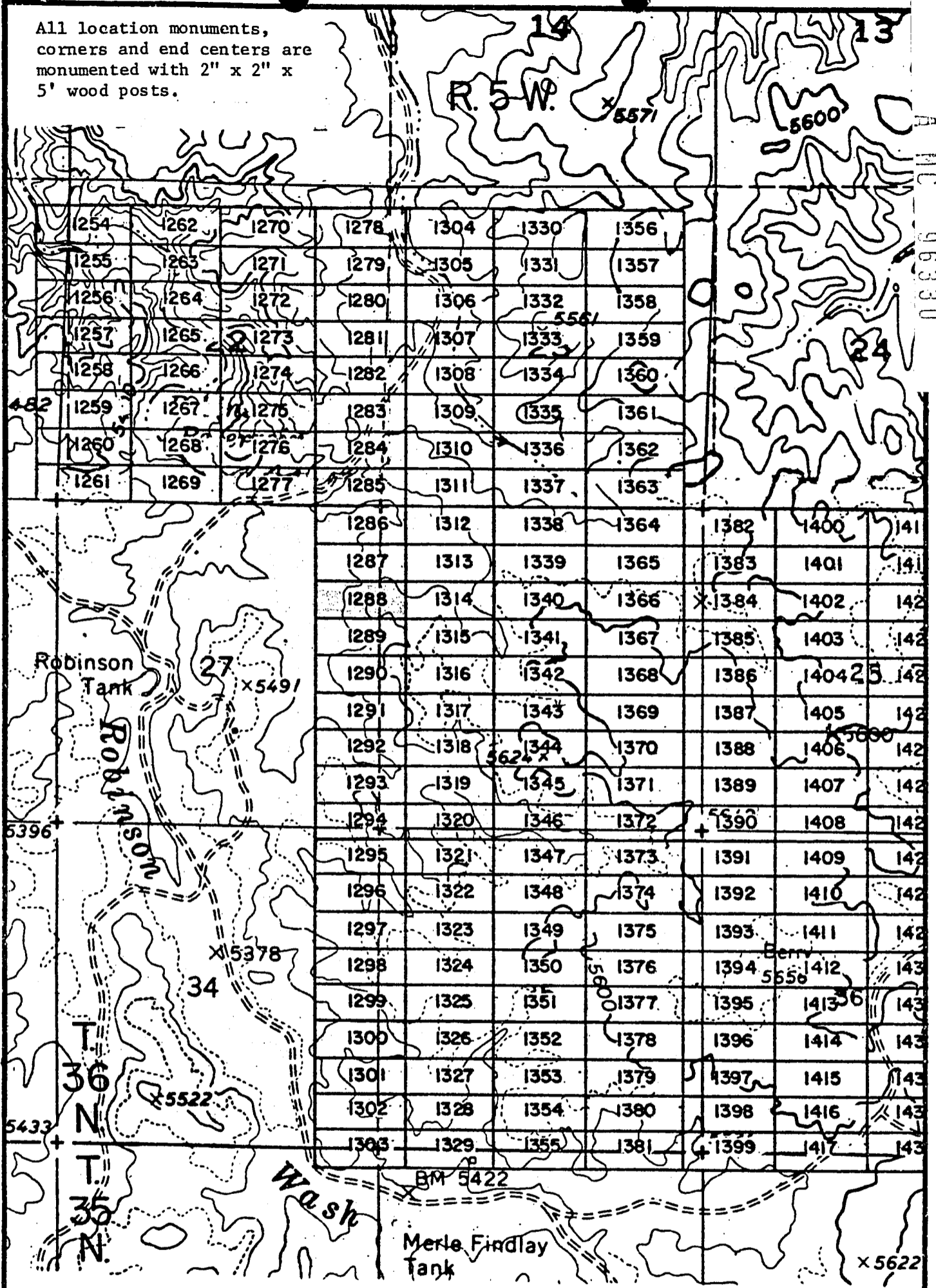


EXHIBIT MAP

of

LODE MINING CLAIMS (SIN 1254-1417)

within

Townships 35 & 36 North, Range 5 West, G&SRM

Mohave County, Arizona

for

INTERIOR, BLM Western Nuclear, Inc.
Data compiled by BLM
has been entered into a computerized
system and all pages of all documents
have been microfilmed.

RECEIVED
BLM STATE OFFICE
PHOENIX, ARIZONA
JAN 17 6 41 PM '80

1" = 2000'

JAN 9 '80 - 11 11 AM

INDEXED
UNDERAL MINES

MICROFILMED

in book 601 of Official Records, Pages 499-500

Records of Mohave County, Arizona

Joan McCall

ARIZONA

By Beth Furches
Deputy Recorder

300

PROOFED

A MC
96331



NOTICE OF LOCATION
(Lode Claim)

Notice is hereby given that Western Nuclear, Inc., whose mailing address is 134 Union Boulevard, Suite 640, Lakewood, Colorado 80228, by its undersigned agent, makes this location of the SIN # 1289 lode mining claim, in the Hack's Canyon Mining District, County of Mohave, State of Arizona.

The claim is 1500 feet in length along the vein or deposit of mineral bearing rock in place and 600 feet in width (300 feet on either side of the center line of the claim), forming a claim in the shape of a parallelogram. The general course of said claim is from East to West.

This Notice is posted at the NE corner of the claim, which location monument is in Section 26, Township 36 North, Range 5 West, GSRB&M.

The location monument of said claim is located South 1800' and East 400' from the SE corner of Section 22, Township 36 North, Range 5 West, GSRB&M, Arizona.

Said claim is located in the NE/4 of Sec. 27, SE/4 of Sec. 27, Twp. 36 North, Range 5 West, NW/4 of Sec. 26, SW/4 of Sec. 26.

The undersigned claims the ground beginning at the location monument, being Corner No. 1 of the claim, and running thence

- South 300' (direction & distance) to the center of the East end line; thence,
- South 300' (direction & distance) to Corner No. 2; thence,
- West 1500' (direction & distance) to Corner No. 3; thence,
- North 300' (direction & distance) to the center of the West end line; thence,
- North 300' (direction & distance) to Corner No. 4; thence,
- East 1500' (direction & distance) to the point of beginning.

There are seven substantial posts, projecting at least 4 feet above the surface of the ground, or stone monuments, at least 3 feet high, one for the location monument, one at each of the four corners and one at the center of each line as prescribed by A.R.S. § 27-204.

Located, dated and posted on the ground this 24th day of October, 1979.

WESTERN NUCLEAR, INC.

By: Douglas F. Sterck
Douglas F. Sterck, Agent

INTERIOR, BLM AZ STATE OFFICE
Data related to this document
has been entered into a computerized
system on images of all documents
have been identified.

RECEIVED
BLM AZ STATE OFFICE
PHOENIX, ARIZONA
JAN 17 6 45 PM '80

All location monuments, corners and end centers are monumented with 2" x 2" x 5' wood posts.

A MC 96331

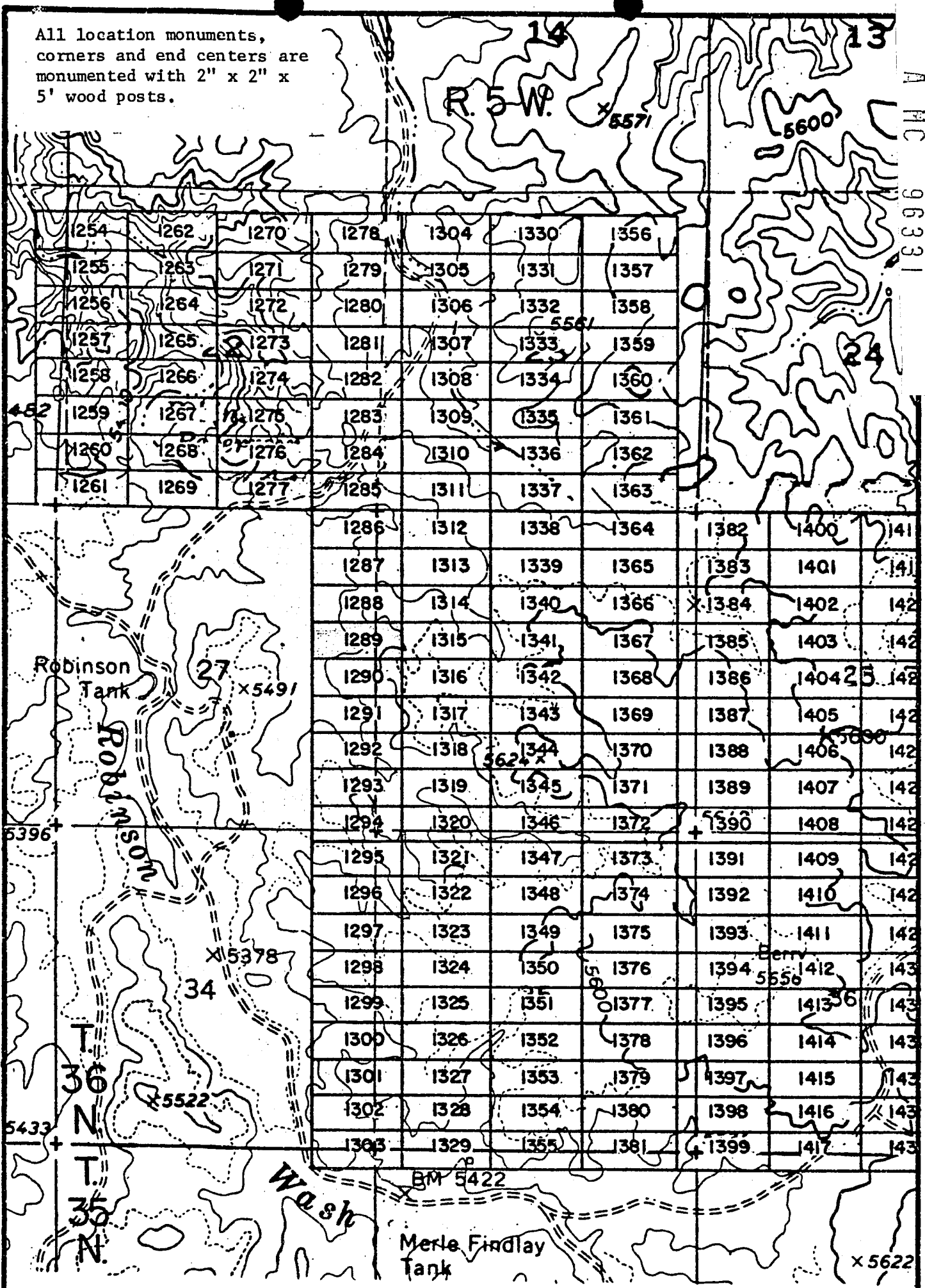


EXHIBIT MAP

of
 LODE MINING CLAIMS (SIN 1254-1417)
 within
 Townships 35 & 36 North, Range 5 West, G&SRM
 Mohave County, Arizona
 for

WESTERN NUCLEAR, INC.
 134 Union Blvd., Suite 640
 Lakewood, Colorado 80228

RECEIVED
 BLM STATE OFFICE
 PHOENIX, ARIZONA
 JAN 17 0 45 PM '80

JAN 9 '80 - 11 AM

in book 601 of Official Records, Page s 501-502

Records of Mohave County, Arizona

By Beth Furchter
Deputy Recorder

Joan McCall

INDEXED MINES

MICROFILMED

ARIZONA

PROOFED



NOTICE OF LOCATION
(Lode Claim)

Notice is hereby given that Western Nuclear, Inc., whose mailing address is 134 Union Boulevard, Suite 640, Lakewood, Colorado 80228, by its undersigned agent, makes this location of the SIN # 1290 lode mining claim, in the Hack's Canyon Mining District, County of Mohave, State of Arizona.

The claim is 1500 feet in length along the vein or deposit of mineral bearing rock in place and 600 feet in width (300 feet on either side of the center line of the claim), forming a claim in the shape of a parallelogram. The general course of said claim is from East to West.

This Notice is posted at the NE corner of the claim, which location monument is in Section 26, Township 36 North, Range 5 West, GSRB&M.

The location monument of said claim is located South 2400' and East 400' from the SE corner of Section 22, Township 36 North, Range 5 West, GSRB&M, Arizona.

Said claim is located in the NE/4 of Sec. 27,
SE/4 of Sec. 27, Twp. 36 North, Range 5 West
NW/4 of Sec. 26
SW/4 of Sec. 26

The undersigned claims the ground beginning at the location monument, being Corner No. 1 of the claim, and running thence

- South 300' to the center of the East end line; thence,
- (direction & distance)
- South 300' to Corner No. 2; thence,
- (direction & distance)
- West 1500' to Corner No. 3; thence,
- (direction & distance)
- North 300' to the center of the West end line; thence,
- (direction & distance)
- North 300' to Corner No. 4; thence,
- (direction & distance)
- East 1500' to the point of beginning.
- (direction & distance)

There are seven substantial posts, projecting at least 4 feet above the surface of the ground, or stone monuments, at least 3 feet high, one for the location monument, one at each of the four corners and one at the center of each line as prescribed by A.R.S. § 27-204.

Located, dated and posted on the ground this 24th day of October, 1979.

WESTERN NUCLEAR, INC.

By: Douglas F. Sterck
Douglas F. Sterck, Agent

INTERIOR, BLM AZ State Office
Date 1/17/80 this document
has been filed and approved
for posting of location
monuments

RECEIVED
BLM AZ STATE OFFICE
JAN 17 6 45 PM '80
PHOENIX, ARIZONA

A MC 96332

All location monuments, corners and end centers are monumented with 2" x 2" x 5' wood posts.

A HC 96332

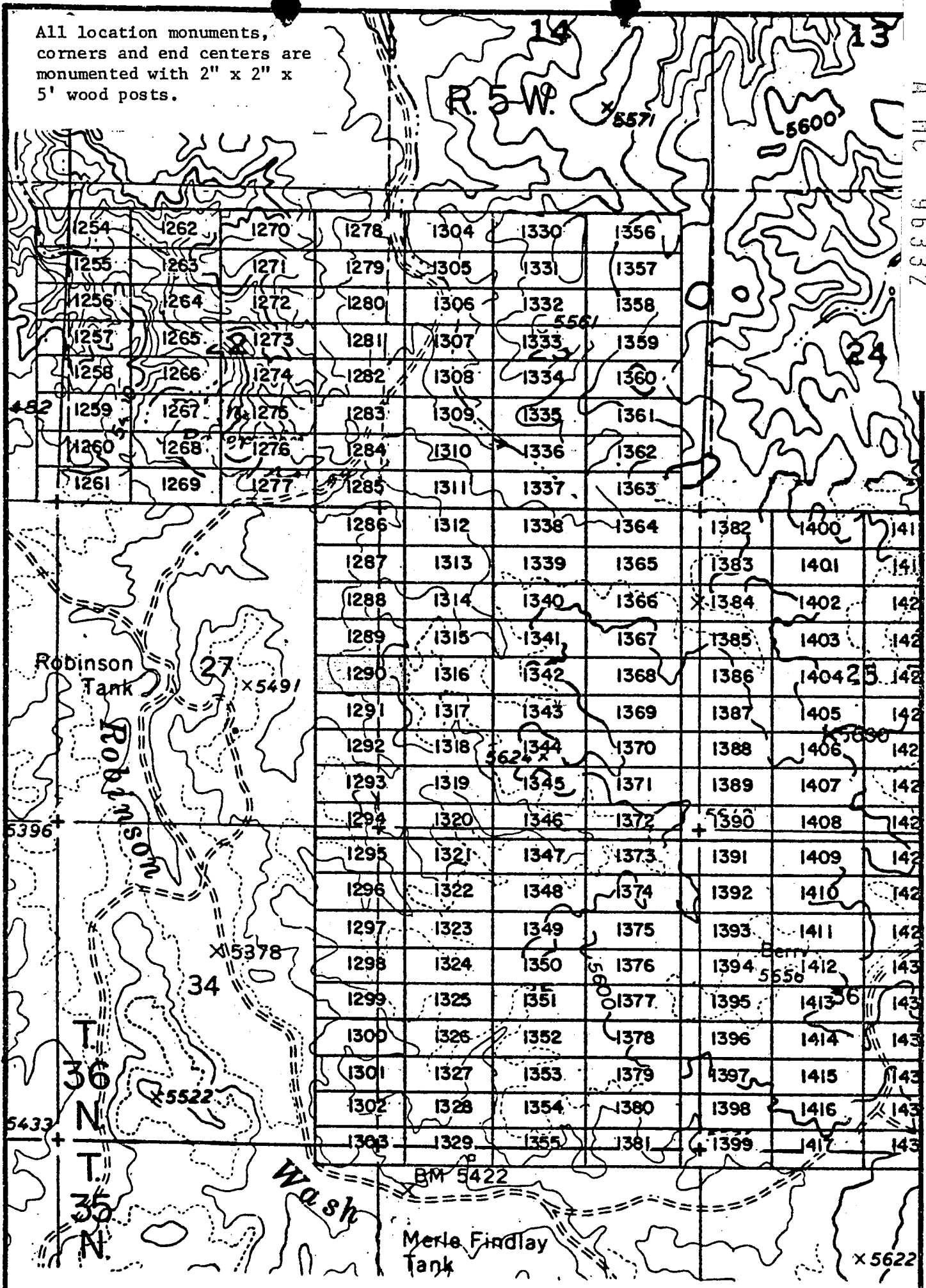


EXHIBIT MAP
of
LODE MINING CLAIMS (SIN 1254-1417)
within
Townships 35 & 36 North, Range 5 West, G&SRM
Interior, BLM AZ State Office, Mohave County, Arizona

Data relative to this document for Western Nuclear, Inc. has been entered into an electronic system in images of all documents have been microfilmed.



1" = 2000'

BLM RECEIVED
 JAN 17 6 45 PM '80
 PHOENIX, ARIZONA
 BLM AZ STATE OFFICE

JAN 9 '80 - 11

MICROFILMED

in book 601 of Official Records, Page s 503-504


Records of Mohave County, Arizona

Joan McCall

PROOFED

ARIZONA

By Beth Furchtman
Deputy Recorder



NOTICE OF LOCATION
(Lode Claim)

A MC 96933

Notice is hereby given that Western Nuclear, Inc., whose mailing address is 134 Union Boulevard, Suite 640, Lakewood, Colorado 80228, by its undersigned agent, makes this location of the SIN #1291 lode mining claim, in the Hack's Canyon Mining District, County of Mohave, State of Arizona.

The claim is 1500 feet in length along the vein or deposit of mineral bearing rock in place and 600 feet in width (300 feet on either side of the center line of the claim), forming a claim in the shape of a parallelogram. The general course of said claim is from East to West.

This Notice is posted at the NE corner of the claim, which location monument is in Section 26, Township 36 North, Range 5 West, GSRB&M.

The location monument of said claim is located South 3000' and East 400' from the SE corner of Section 22, Township 36 North, Range 5 West, GSRB&M, Arizona.

Said claim is located in the NE/4 of Sec. 27, Twp. 36 North, Range 5 West
NW/4 of Sec. 26
SW/4 of Sec. 26

The undersigned claims the ground beginning at the location monument, being Corner No. 1 of the claim, and running thence

- South 300' to the center of the East end line; thence,
- (direction & distance)
- South 300' to Corner No. 2; thence,
- (direction & distance)
- West 1500' to Corner No. 3; thence,
- (direction & distance)
- North 300' to the center of the West end line; thence,
- (direction & distance)
- North 300' to Corner No. 4; thence,
- (direction & distance)
- East 1500' to the point of beginning.
- (direction & distance)

There are seven substantial posts, projecting at least 4 feet above the surface of the ground, or stone monuments, at least 3 feet high, one for the location monument, one at each of the four corners and one at the center of each line as prescribed by A.R.S. § 27-204.

Located, dated and posted on the ground this 24th day of October, 1979.

WESTERN NUCLEAR, INC.

By: Douglas F. Sterck
Douglas F. Sterck, Agent

INTERIOR, BLM AZ State Office
Data relative to this document
has been entered into an automated
system and images of all documents
have been microfilmed.

RECEIVED
BLM AZ STATE OFFICE
PHOENIX, ARIZONA
JAN 17 6 45 PM '80

All location monuments, corners and end centers are monumented with 2" x 2" x 5' wood posts.

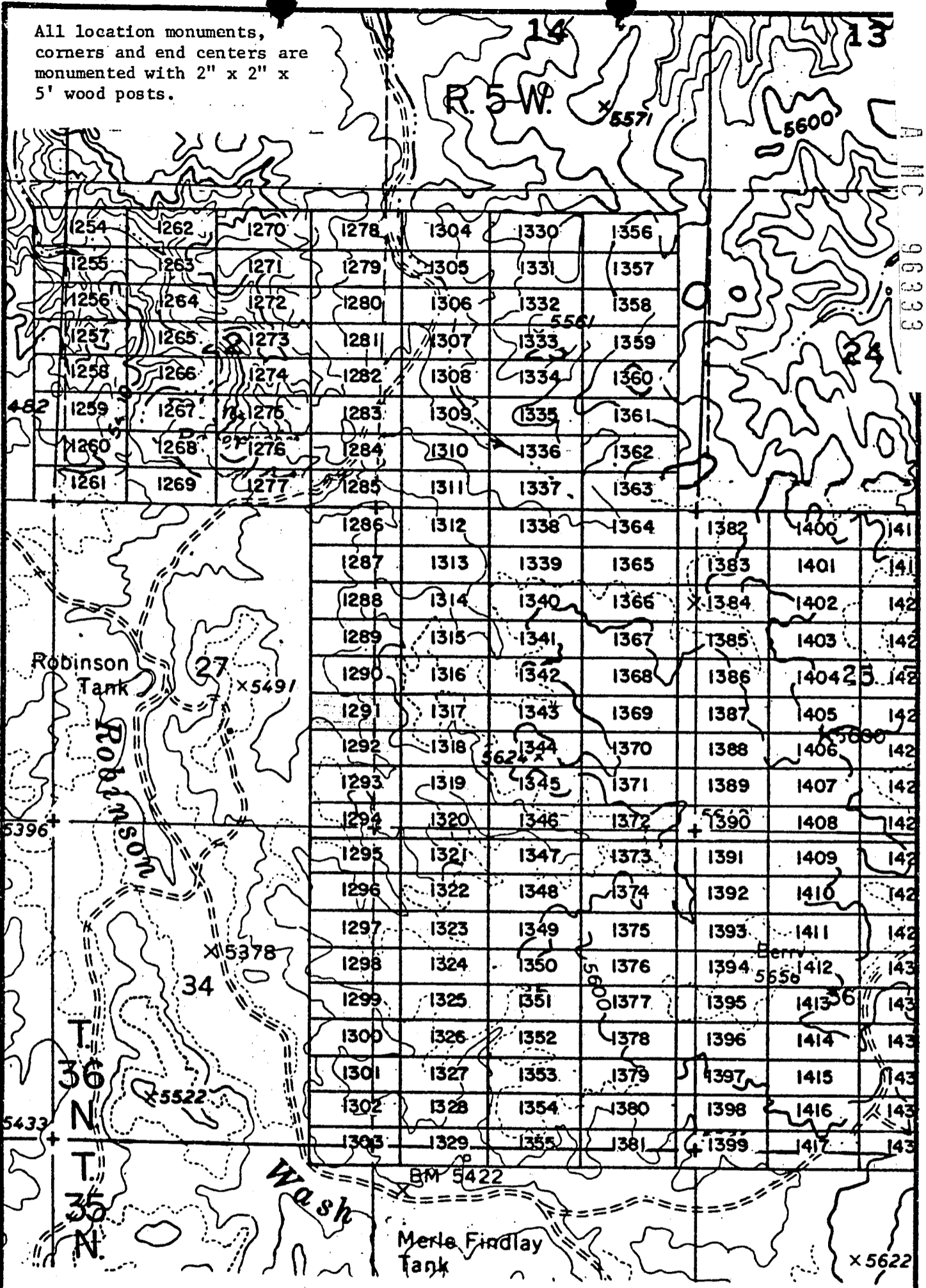


EXHIBIT MAP
of
LODE MINING CLAIMS (SIN 1254-1417)
within
Townships 35 & 36 North, Range 5 West, G&SRM
Mohave County, Arizona
for

Western Nuclear, Inc.
194 Union Blvd., Suite 640
Durango, Colorado 80228

RECEIVED
BLM. ARIZONA STATE OFFICE
JAN 17 0 45 PM '80
PHOENIX, ARIZONA



INTERIOR, BLM AZ State Office
Data relative to this document
has been entered into an automated
system and images of all documents
have been microfilmed.
1" = 2000'

JAN 9 '80 11:11 AM

INDEXED PROVEE MICROFILMED

in book 601 of Official Records, Pages 505-506

Records of Mohave County, Arizona

Beth Furche
County Recorder

Joan McCall

ARIZONA



NOTICE OF LOCATION
(Lode Claim)

A MC 96334

Notice is hereby given that Western Nuclear, Inc., whose mailing address is 134 Union Boulevard, Suite 640, Lakewood, Colorado 80228, by its undersigned agent, makes this location of the SIN #1292 lode mining claim, in the Hack's Canyon Mining District, County of Mohave, State of Arizona.

The claim is 1500 feet in length along the vein or deposit of mineral bearing rock in place and 600 feet in width (300 feet on either side of the center line of the claim), forming a claim in the shape of a parallelogram. The general course of said claim is from East to West.

This Notice is posted at the NE corner of the claim, which location monument is in Section 26, Township 36 North, Range 5 West, GSRB&M.

The location monument of said claim is located South 3600' and East 400' from the SE corner of Section 22, Township 36 North, Range 5 West, GSRB&M, Arizona.

Said claim is located in the NE/4 of Sec. 27, Twp. 36 North, Range 5 West
NW/4 of Sec. 26
SW/4 of Sec. 26

The undersigned claims the ground beginning at the location monument, being Corner No. 1 of the claim, and running thence

- South 300' to the center of the East end line; thence,
- (direction & distance)
- South 300' to Corner No. 2; thence,
- (direction & distance)
- West 1500' to Corner No. 3; thence,
- (direction & distance)
- North 300' to the center of the West end line; thence,
- (direction & distance)
- North 300' to Corner No. 4; thence,
- (direction & distance)
- East 1500' to the point of beginning.
- (direction & distance)

There are seven substantial posts, projecting at least 4 feet above the surface of the ground, or stone monuments, at least 3 feet high, one for the location monument, one at each of the four corners and one at the center of each line as prescribed by A.R.S. § 27-204.

Located, dated and posted on the ground this 24th day of October, 1979.

WESTERN NUCLEAR, INC.

By: Douglas F. Sterck

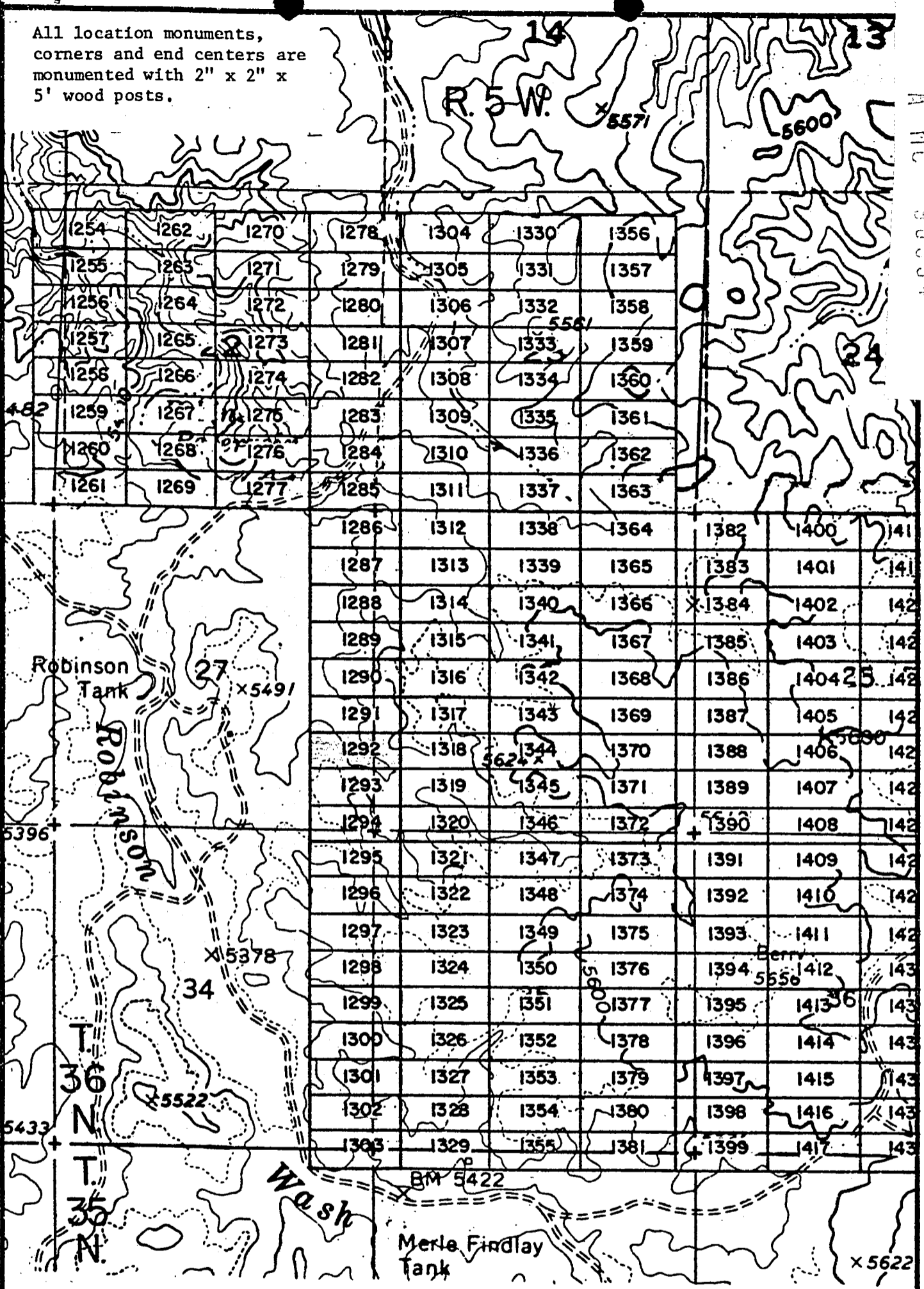
Douglas F. Sterck, Agent

RECEIVED
BLM. AZ STATE OFFICE
PHOENIX, ARIZONA
JAN 17 6 45 PM '80

INTERIOR, BLM AZ State Office
Data relative to this document
has been scanned into an automated
system of images of all documents
having been scanned.

All location monuments, corners and end centers are monumented with 2" x 2" x 5' wood posts.

A M C 98334



1254	1262	1270	1278	1304	1330	1356
1255	1263	1271	1279	1305	1331	1357
1256	1264	1272	1280	1306	1332	1358
1257	1265	1273	1281	1307	1333	1359
1258	1266	1274	1282	1308	1334	1360
1259	1267	1275	1283	1309	1335	1361
1260	1268	1276	1284	1310	1336	1362
1261	1269	1277	1285	1311	1337	1363
1286	1312	1338	1364	1382	1400	141
1287	1313	1339	1365	1383	1401	141
1288	1314	1340	1366	1384	1402	142
1289	1315	1341	1367	1385	1403	142
1290	1316	1342	1368	1386	1404	142
1291	1317	1343	1369	1387	1405	142
1292	1318	1344	1370	1388	1406	142
1293	1319	1345	1371	1389	1407	142
1294	1320	1346	1372	1390	1408	142
1295	1321	1347	1373	1391	1409	142
1296	1322	1348	1374	1392	1410	142
1297	1323	1349	1375	1393	1411	142
1298	1324	1350	1376	1394	1412	143
1299	1325	1351	1377	1395	1413	143
1300	1326	1352	1378	1396	1414	143
1301	1327	1353	1379	1397	1415	143
1302	1328	1354	1380	1398	1416	143
1303	1329	1355	1381	1399	1417	143

EXHIBIT MAP

of
 LODE MINING CLAIMS (SIN 1254-1417)
 within
 Townships 35 & 36 North, Range 5 West, G&SRM
 Mohave County, Arizona
 for

Western Nuclear, Inc.
 34 Union Blvd., Suite 640
 Lakewood, Colorado 80228

RECEIVED
 BLM AZ STATE OFFICE
 JAN 17 6 40 PM '80
 PHOENIX, ARIZONA



INTERIOR, BLM AZ State Office
 Data relative to this document
 has been entered into an automated
 system and images of all documents
 have been microfilmed.

80-175
INDEXED
INDEXED MINES
PROOFED


MICROFILMED
ARIZONA

AHC 96335

In book 601 of Official Records, Pages 507-508
Records of Mohave County, Arizona

By Booth Furchbacher Recorder
Deputy Recorder

Joan McCall



NOTICE OF LOCATION
(Lode Claim)

Notice is hereby given that Western Nuclear, Inc., whose mailing address is 134 Union Boulevard, Suite 640, Lakewood, Colorado 80228, by its undersigned agent, makes this location of the SIN # 1293 lode mining claim, in the Hack's Canyon Mining District, County of Mohave, State of Arizona.

The claim is 1500 feet in length along the vein or deposit of mineral bearing rock in place and 600 feet in width (300 feet on either side of the center line of the claim), forming a claim in the shape of a parallelogram. The general course of said claim is from East to West.

This Notice is posted at the NE corner of the claim, which location monument is in Section 26, Township 36 North, Range 5 West, GSRB&M.

The location monument of said claim is located South 4200' and East 400' from the SE corner of Section 22, Township 36 North, Range 5 West, GSRB&M, Arizona.

Said claim is located in the NE/4 of Sec. 27, Twp. 36 North, Range 5 West
NW/4 of Sec. 26
SW/4 of Sec. 26

The undersigned claims the ground beginning at the location monument, being Corner No. 1 of the claim, and running thence

- South 300' to the center of the East end line; thence,
- (direction & distance)
- South 300' to Corner No. 2; thence,
- (direction & distance)
- West 1500' to Corner No. 3; thence,
- (direction & distance)
- North 300' to the center of the West end line; thence,
- (direction & distance)
- North 300' to Corner No. 4; thence,
- (direction & distance)
- East 1500' to the point of beginning.
- (direction & distance)

There are seven substantial posts, projecting at least 4 feet above the surface of the ground, or stone monuments, at least 3 feet high, one for the location monument, one at each of the four corners and one at the center of each line as prescribed by A.R.S. § 27-204.

Located, dated and posted on the ground this 24th day of October, 1979.

WESTERN NUCLEAR, INC.

By: Douglas F Sterck
Douglas F. Sterck, Agent

INTERIOR, BLM AZ State Office
Data relative to this document
has been entered into an automated
system and images of all documents
have been microfilmed.

RECEIVED
BLM AZ STATE OFFICE
JAN 17 6 45 PM '80
PHOENIX, ARIZONA

All location monuments, corners and end centers are monumented with 2" x 2" x 5' wood posts.

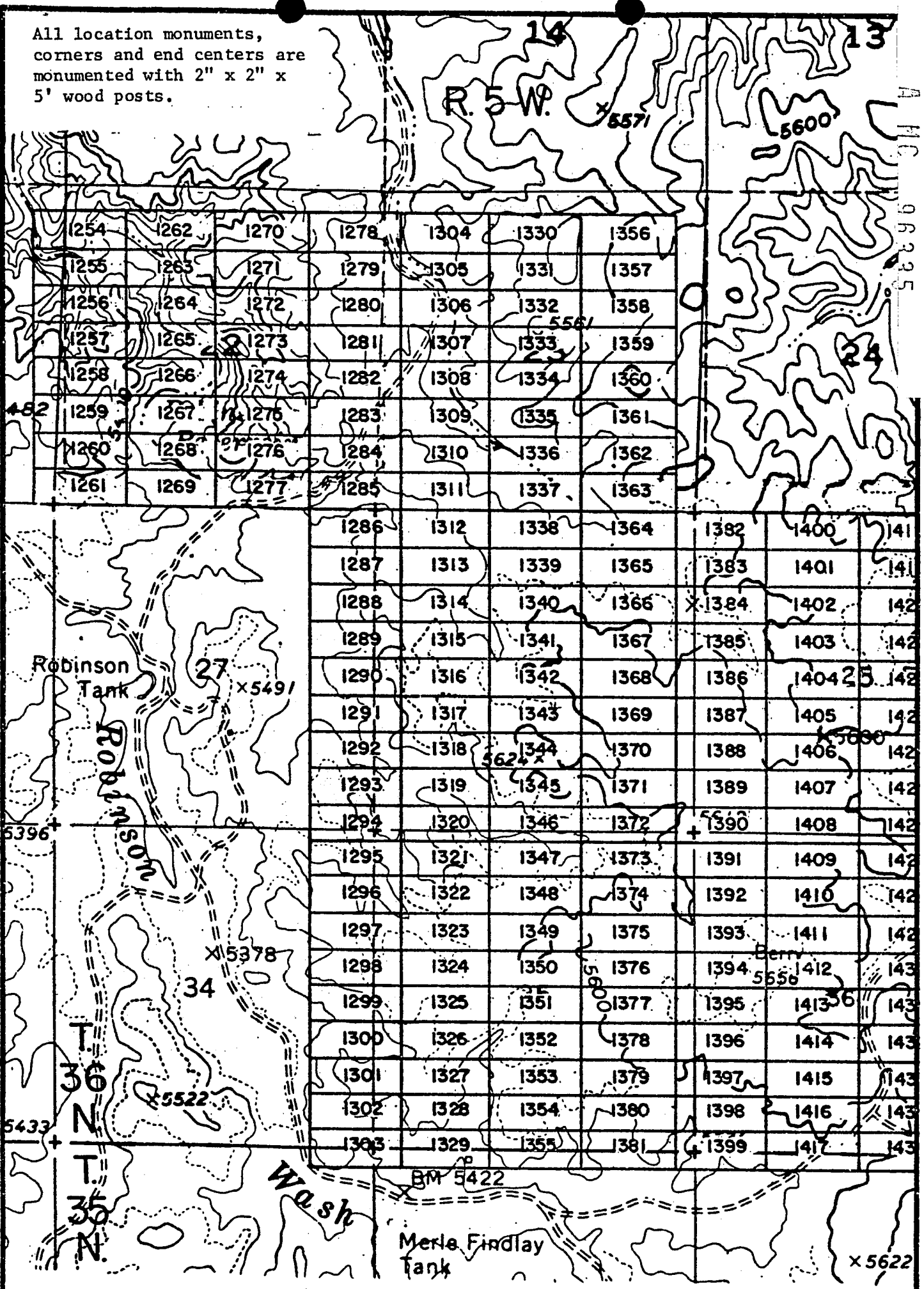


EXHIBIT MAP
of

LODE MINING CLAIMS (SIN 1254-1417)
within
Townships 35 & 36 North, Range 5 West, G&SRM
Mohave County, Arizona
for

Western Nuclear, Inc.
134 Union Blvd., Suite 640
Lakewood, Colorado 80228



INTERIOR, BLM AZ State Office
Data relative to this document
has been entered into an automated
system and changes of all documents
have been incorporated

RECEIVED
BLM STATE OFFICE
JAN 17 0 45 PM '80
PHOENIX, ARIZONA

Recorded at Request of Western Nuclear, Inc.
JAN 9 '80 - 11 1 11 AM

80-105
INDEXED MINES
INDEXED
PROOFED

MICROFILMED
ARIZONA

A MC 96336

in book 601 of Official Records, Page s 509-510

Records of Mohave County, Arizona

By Bob Furchter
Deputy Recorder

Joan McCall



303
Record NOTICE OF LOCATION
(Lode Claim)

Notice is hereby given that Western Nuclear, Inc., whose mailing address is 134 Union Boulevard, Suite 640, Lakewood, Colorado 80228, by its undersigned agent, makes this location of the SIN #1294 lode mining claim, in the Hack's Canyon Mining District, County of Mohave, State of Arizona.

The claim is 1500 feet in length along the vein or deposit of mineral bearing rock in place and 600 feet in width (300 feet on either side of the center line of the claim), forming a claim in the shape of a parallelogram. The general course of said claim is from East to West.

This Notice is posted at the NE corner of the claim, which location monument is in Section 26, Township 36 North, Range 5 West, GSRB&M.

The location monument of said claim is located South 4800' and East 400' from the SE corner of Section 22, Township 36 North, Range 5 West, GSRB&M, Arizona.

Said claim is located in the NE/4 of Sec. 34
SE/4 of Sec. 27, Twp. 36 North, Range 5 West
NW/4 of Sec. 35
SW/4 of Sec. 26

The undersigned claims the ground beginning at the location monument, being Corner No. 1 of the claim, and running thence

South 300' to the center of the East end line; thence,
(direction & distance)
South 300' to Corner No. 2; thence,
(direction & distance)
West 1500' to Corner No. 3; thence,
(direction & distance)
North 300 to the center of the West end line; thence,
(direction & distance)
North 300' to Corner No. 4; thence,
(direction & distance)
East 1500' to the point of beginning.
(direction & distance)

There are seven substantial posts, projecting at least 4 feet above the surface of the ground, or stone monuments, at least 3 feet high, one for the location monument, one at each of the four corners and one at the center of each line as prescribed by A.R.S. § 27-204.

Located, dated and posted on the ground this 24th day of October, 1979.

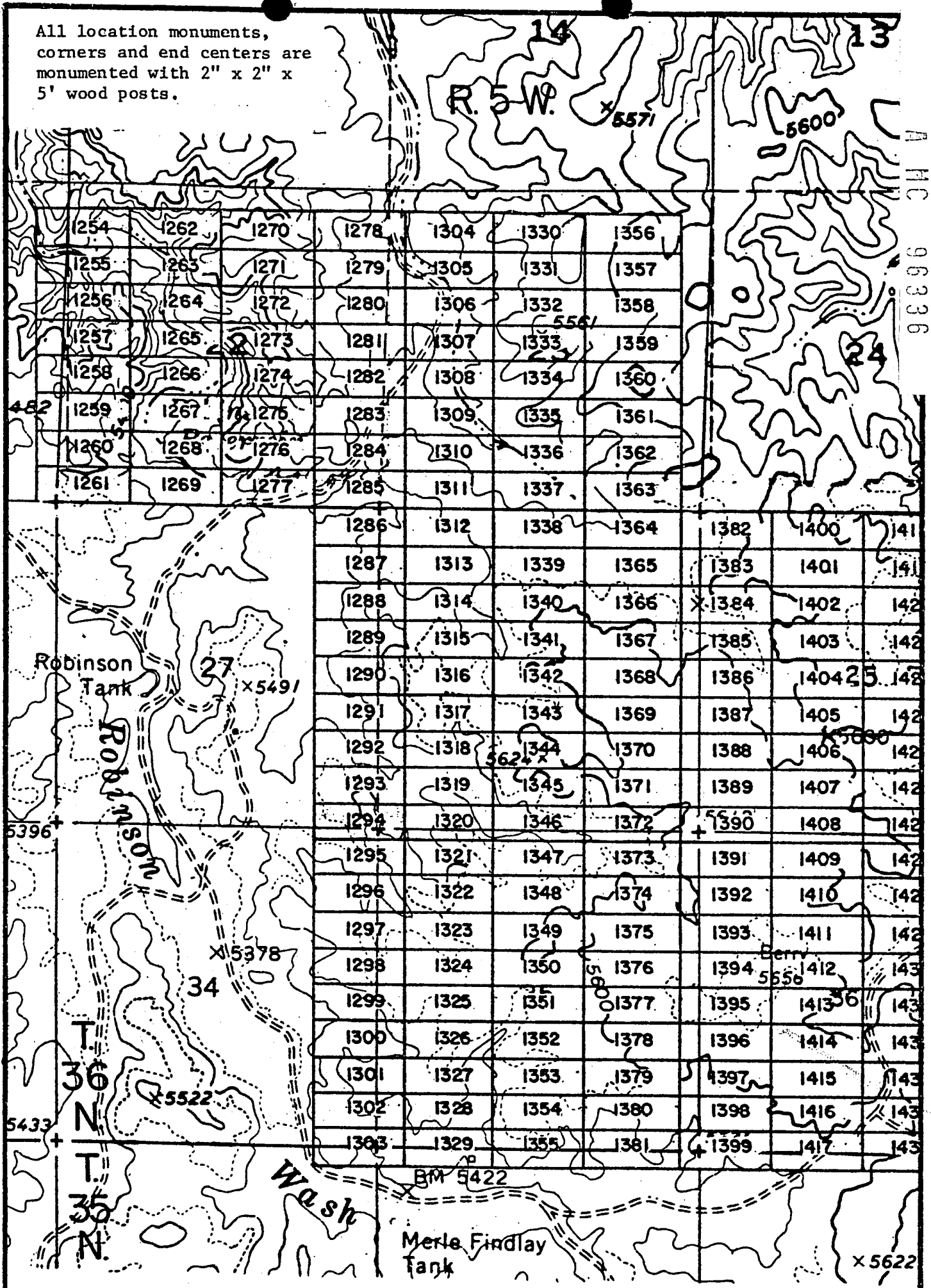
WESTERN NUCLEAR, INC.

By: Douglas F. Sterck
Douglas F. Sterck, Agent

INTERIOR, BLM AZ State Office
Data relative to this document
has been entered into an automated
system and images of all documents
have been microfilmed.

RECEIVED
BLM AZ STATE OFFICE
JAN 17 6 45 PM '80
PHOENIX, ARIZONA

All location monuments, corners and end centers are monumented with 2" x 2" x 5' wood posts.



96336

EXHIBIT MAP

of
LODE MINING CLAIMS (SIN 1254-1417)
within

Townships 35 & 36 North, Range 5 West, G&SRM
Mohave County, Arizona

for
Western Nuclear, Inc.
134 Union Blvd., Suite 640
Lakewood, Colorado 80228

INTERIOR, BLM AZ State Office
Data relative to this document
has been entered into an automated
system and images of all documents
have been microfilmed.

1" = 2000'

RECEIVED
BLM AZ STATE OFFICE
PHOENIX, ARIZONA
JAN 17 6 45 PM '80

JAN 9 '80 - 11 10 AM

80-729


INDEXED MINES INDEXED

In book 601 of Official Records, Page s 511-512

Records of Mohave County, Arizona

By Beth Furchter
Deputy Recorder

Joan McCall
Recorder



302

ARIZONA
MICROFILMED

PROOFED

A MC 96337

NOTICE OF LOCATION
(Lode Claim)

Notice is hereby given that Western Nuclear, Inc., whose mailing address is 134 Union Boulevard, Suite 640, Lakewood, Colorado 80228, by its under- signed agent, makes this location of the SIN #1295 lode mining claim, in the Hack's Canyon Mining District, County of Mohave, State of Arizona.

The claim is 1500 feet in length along the vein or deposit of mineral bearing rock in place and 600 feet in width (300 feet on either side of the center line of the claim), forming a claim in the shape of a parallelogram. The general course of said claim is from East to West.

This Notice is posted at the NE corner of the claim, which location monument is in Section 35, Township 36 North, Range 5 West, GSRB&M.

The location monument of said claim is located South 5400' and East 400' from the SE corner of Section 22, Township 36 North, Range 5 West, GSRB&M, Arizona.

Said claim is located in the NE/4 of Sec. 34, SE/4 of Sec. 35, Twp. 36 North, Range 5 West, NW/4 of Sec. 35, SW/4 of Sec. 35

The undersigned claims the ground beginning at the location monument, being Corner No. 1 of the claim, and running thence

- South 300' to the center of the East end line; thence, (direction & distance)
- South 300' to Corner No. 2; thence, (direction & distance)
- West 1500' to Corner No. 3; thence, (direction & distance)
- North 300' to the center of the West end line; thence, (direction & distance)
- North 300' to Corner No. 4; thence, (direction & distance)
- East 1500' to the point of beginning. (direction & distance)

There are seven substantial posts, projecting at least 4 feet above the surface of the ground, or stone monuments, at least 3 feet high, one for the location monument, one at each of the four corners and one at the center of each line as prescribed by A.R.S. § 27-204.

Located, dated and posted on the ground this 24th day of October, 1979.

WESTERN NUCLEAR, INC.

By: Douglas F. Sterck
Douglas F. Sterck, Agent

INTERIOR, BLM AZ State Office
Data entry to this document
has been entered into a central
system and images of all documents
have been microfilmed.

RECEIVED
BLM AZ STATE OFFICE
JAN 17 6 45 PM '80
PHOENIX, ARIZONA

All location monuments,
corners and end centers are
monumented with 2" x 2" x
5' wood posts.

A MC 96337

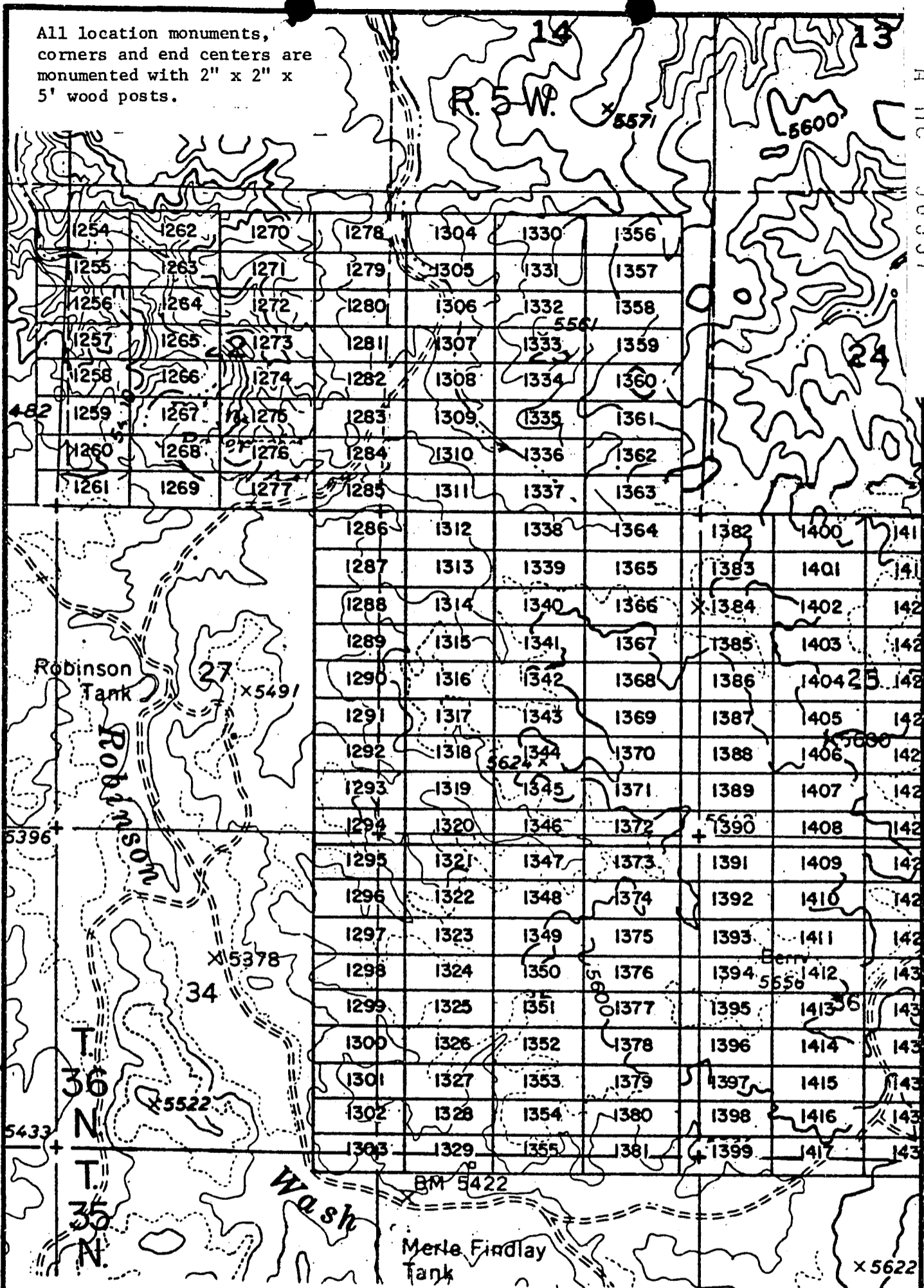


EXHIBIT MAP

of

LODE MINING CLAIMS (SIN 1254-1417)

within

Townships 35 & 36 North, Range 5 West, G&SRM

Mohave County, Arizona

for

Western Nuclear, Inc.

134 Union Blvd., Suite 640

Wakewood, Colorado 80228



1" = 2000'

INTERIOR, BLM AZ State Office
Data relative to this document
has been entered into an automated
system and pages of all documents
have been microfilmed.

RECEIVED
BLM AZ STATE OFFICE
PHOENIX, ARIZONA
JAN 17 6 45 PM '80

JAN 9 '80 - 11 AM

80-727
INDEXED MINES
PROOFED

MICROFILMED

A MC 96338

in book 601 of Official Records, Page s 513-514

Records of Mohave County, Arizona

Joan McCall

ARIZONA

By Beth Furches
Deputy Recorder



NOTICE OF LOCATION
(Lode Claim)

Notice is hereby given that Western Nuclear, Inc., whose mailing address is 134 Union Boulevard, Suite 640, Lakewood, Colorado 80228, by its undersigned agent, makes this location of the SIN #1296 lode mining claim, in the Hack's Canyon Mining District, County of Mohave, State of Arizona.

The claim is 1500 feet in length along the vein or deposit of mineral bearing rock in place and 600 feet in width (300 feet on either side of the center line of the claim), forming a claim in the shape of a parallelogram. The general course of said claim is from East to West.

This Notice is posted at the NE corner of the claim, which location monument is in Section 35, Township 36 North, Range 5 West, GSRB&M.

The location monument of said claim is located South 6000' and East 400' from the SE corner of Section 22, Township 36 North, Range 5 West, GSRB&M, Arizona.

Said claim is located in the NE/4 of Sec. 34,
SE/4 of Sec. 35, Twp. 36 North, Range 5 West
NW/4 of Sec. 35
SW/4 of Sec. _____

The undersigned claims the ground beginning at the location monument, being Corner No. 1 of the claim, and running thence

South 300' to the center of the East end line; thence,
(direction & distance)
South 300' to Corner No. 2; thence,
(direction & distance)
West 1500' to Corner No. 3; thence,
(direction & distance)
North 300' to the center of the West end line; thence,
(direction & distance)
North 300' to Corner No. 4; thence,
(direction & distance)
East 1500' to the point of beginning.
(direction & distance)

There are seven substantial posts, projecting at least 4 feet above the surface of the ground, or stone monuments, at least 3 feet high, one for the location monument, one at each of the four corners and one at the center of each line as prescribed by A.R.S. § 27-204.

Located, dated and posted on the ground this 24th day of October, 1979.

WESTERN NUCLEAR, INC.

By: Douglas F. Sterck
Douglas F. Sterck, Agent

INTERIOR, BLM AZ State Office
Data relative to this document
has been entered into an automated
system and images of all documents
have been microfilmed.

RECEIVED
BLM AZ STATE OFFICE
JAN 17 6 45 PM '80
PHOENIX, ARIZONA

All location monuments, corners and end centers are monumented with 2" x 2" x 5' wood posts.

A M C 96338

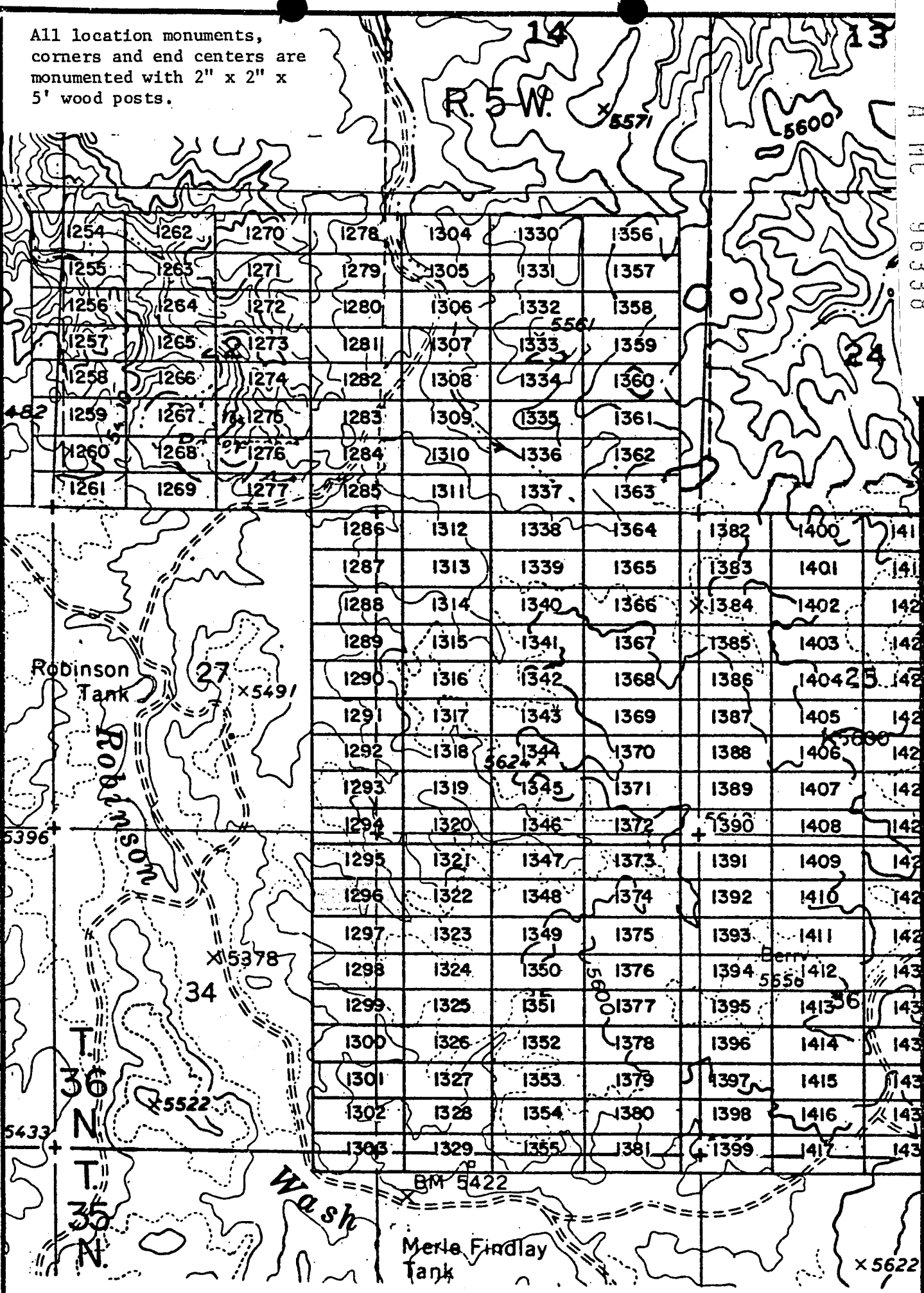


EXHIBIT MAP
of
LODE MINING CLAIMS (SIN 1254-1417)
within
Townships 35 & 36 North, Range 5 West, G&SRM
Mohave County, Arizona
for
Western Nuclear, Inc.
134 Union Blvd., Suite 640
Lakewood, Colorado 80228



1" = 2000'

INTERIOR, BLM AZ State Office
Data relative to this document
has been entered into an automated
system and images of all documents
have been microfilmed.

RECEIVED
BLM AZ STATE OFFICE
JAN 17 8 41 PM '80
PHOENIX, ARIZONA

JAN 9 '80 - 11 11 AM

in book 601 of Official Records, Pages 515-516

Records of Mohave County, Arizona

Joan McCall

By Beth Furchter
Deputy Recorder



NOTICE OF LOCATION
(Lode Claim)

INDEXED MINES

INDEXED

PROOFED

MICROFILMED

ARIZONA

A M C 96339

Notice is hereby given that Western Nuclear, Inc., whose mailing address is 134 Union Boulevard, Suite 640, Lakewood, Colorado 80228, by its undersigned agent, makes this location of the SIN # 1297 lode mining claim, in the Hack's Canyon Mining District, County of Mohave, State of Arizona.

The claim is 1500 feet in length along the vein or deposit of mineral bearing rock in place and 600 feet in width (300 feet on either side of the center line of the claim), forming a claim in the shape of a parallelogram. The general course of said claim is from East to West.

This Notice is posted at the NE corner of the claim, which location monument is in Section 35, Township 36 North, Range 5 West, GSRB&M.

The location monument of said claim is located South 6600' and East 400' from the SE corner of Section 22, Township 36 North, Range 5 West, GSRB&M, Arizona.

Said claim is located in the NE/4 of Sec. 34, SE/4 of Sec. 35, Twp. 36 North, Range 5 West, NW/4 of Sec. 35, SW/4 of Sec. 35

The undersigned claims the ground beginning at the location monument, being Corner No. 1 of the claim, and running thence

- South 300' to the center of the East end line; thence,
- (direction & distance)
- South 300' to Corner No. 2; thence,
- (direction & distance)
- West 1500' to Corner No. 3; thence,
- (direction & distance)
- North 300' to the center of the West end line; thence,
- (direction & distance)
- North 300' to Corner No. 4; thence,
- (direction & distance)
- East 1500' to the point of beginning.
- (direction & distance)

There are seven substantial posts, projecting at least 4 feet above the surface of the ground, or stone monuments, at least 3 feet high, one for the location monument, one at each of the four corners and one at the center of each line as prescribed by A.R.S. § 27-204.

Located, dated and posted on the ground this 24th day of October, 1979.

WESTERN NUCLEAR, INC.

By: Douglas F. Sterck
Douglas F. Sterck, Agent

INTERIOR, BLM AZ State Office
Data relative to this document
has been entered into an automated
system and images of all documents
have been microfilmed.

RECEIVED
BLM AZ STATE OFFICE
JAN 17 6 45 PM '80
PHOENIX, ARIZONA

All location monuments, corners and end centers are monumented with 2" x 2" x 5' wood posts.

A MC 96339

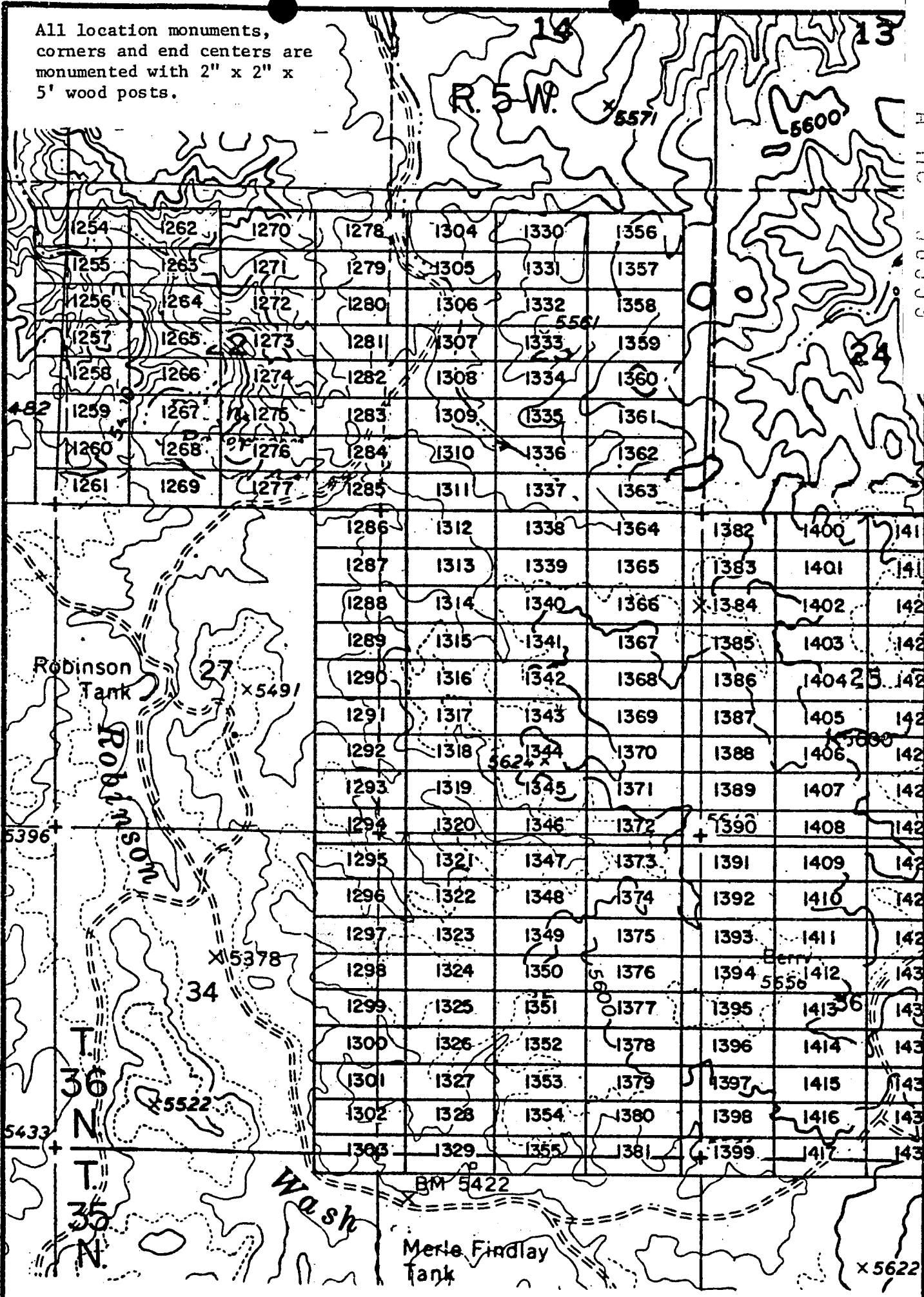


EXHIBIT MAP

of
 LODGE MINING CLAIMS (SIN 1254-1417)
 within
 Townships 35 & 36 North, Range 5 West, G&SRM
 Mohave County, Arizona
 for
 Western Nuclear, Inc.
 134 Union Blvd., Suite 640
 Lakewood, Colorado 80228

RECEIVED
 B.L.M. STATE OFFICE
 JAN 17 6 45 PM '80
 PHOENIX, ARIZONA

1" = 2000'
 INTERIOR, BLM AZ State Office
 Data from this document
 has been digitized and entered
 into a geospatial information
 system. Images of all documents
 have been digitized and entered.

JAN 9 '80 - 11 AM

80-729
INDEXED
INDEXED LINES

in book 601 of Official Records, Page s 517-518


Records of Mohave County, Arizona

MICROFILMED

By Beth Fuschberger
Deputy Recorder

Joan McCall

ARIZONA



NOTICE OF LOCATION
(Lode Claim)

PROOFED

A MC
96340

Notice is hereby given that Western Nuclear, Inc., whose mailing address is 134 Union Boulevard, Suite 640, Lakewood, Colorado 80228, by its under-
signed agent, makes this location of the SIN #1298 lode mining claim,
in the Hack's Canyon Mining District, County of Mohave,
State of Arizona.

The claim is 1500 feet in length along the vein or deposit of mineral bearing rock in place and 600 feet in width (300 feet on either side of the center line of the claim), forming a claim in the shape of a parallelogram. The general course of said claim is from East to West.

This Notice is posted at the NE corner of the claim, which location monument is in Section 35, Township 36 North, Range 5 West, GSRB&M.

The location monument of said claim is located South 7200' and East 400' from the SE corner of Section 22, Township 36 North, Range 5 West, GSRB&M, Arizona.

Said claim is located in the NE/4 of Sec. 34,
SE/4 of Sec. 35, Twp. 36 North, Range 5 West
NW/4 of Sec. 35
SW/4 of Sec. 35

The undersigned claims the ground beginning at the location monument, being Corner No. 1 of the claim, and running thence

- South 300' to the center of the East end line; thence,
(direction & distance)
- South 300' to Corner No. 2; thence,
(direction & distance)
- West 1500' to Corner No. 3; thence,
(direction & distance)
- North 300' to the center of the West end line; thence,
(direction & distance)
- North 300' to Corner No. 4; thence,
(direction & distance)
- East 1500' to the point of beginning.
(direction & distance)

There are seven substantial posts, projecting at least 4 feet above the surface of the ground, or stone monuments, at least 3 feet high, one for the location monument, one at each of the four corners and one at the center of each line as prescribed by A.R.S. § 27-204.

Located, dated and posted on the ground this 24th day of October, 1979.

WESTERN NUCLEAR, INC.

By: Douglas F. Sterck

Douglas F. Sterck, Agent

INTERIOR, BLM AZ State Office
Data relative to this document
has been entered into an automated
system and images of all documents
have been microfilmed.

RECEIVED
BLM AZ STATE OFFICE
JAN 17 6 45 PM '80
PHOENIX, ARIZONA

All location monuments, corners and end centers are monumented with 2" x 2" x 5' wood posts.

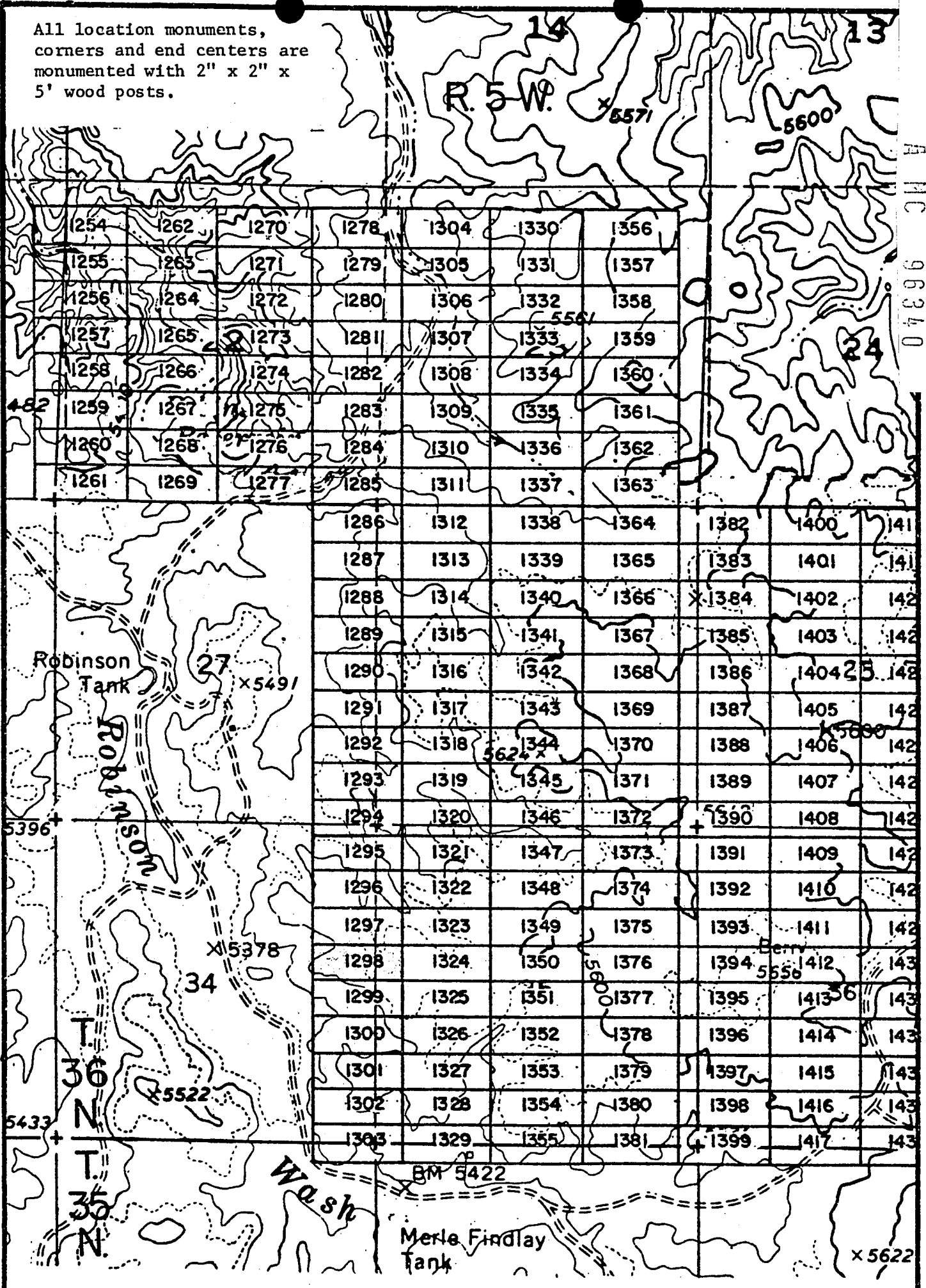


EXHIBIT MAP
of

LODE MINING CLAIMS (SIN 1254-1417)
within
Townships 35 & 36 North, Range 5 West, G&SRM
Mohave County, Arizona
for
Western Nuclear, Inc.

134 Union Blvd., Suite 640
Colorado 80228



1" = 2000'

INTERIOR, BLM AZ State Office
Data relative to this document
has been entered into an automated
system and images of all documents
have been microfilmed.

RECEIVED
BLM ASSISTANT OFFICE
PHOENIX, ARIZONA
JAN 17 6 45 PM '80

JAN 9 '80 - 11 AM

INDEXED MINES

MICROFILMED


in book 601 of Official Records, Pages 519-520

Records of Mohave County, Arizona

By Beth Kuschbar
Deputy Recorder

Joan McCall

PROCEED ARIZONA



A MC 96341

Notice is hereby given that Western Nuclear, Inc., whose mailing address is 134 Union Boulevard, Suite 640, Lakewood, Colorado 80228, by its undersigned agent, makes this location of the SIN #1299 lode mining claim, in the Hack's Canyon Mining District, County of Mohave, State of Arizona.

The claim is 1500 feet in length along the vein or deposit of mineral bearing rock in place and 600 feet in width (300 feet on either side of the center line of the claim), forming a claim in the shape of a parallelogram. The general course of said claim is from East to West.

This Notice is posted at the NE corner of the claim, which location monument is in Section 35, Township 36 North, Range 5 West, GSRB&M.

The location monument of said claim is located South 7800' and East 400' from the SE corner of Section 22, Township 36 North, Range 5 West, GSRB&M, Arizona.

Said claim is located in the NE/4 of Sec. 34, SE/4 of Sec. 34, Twp. 36 North, Range 5 West, NW/4 of Sec. 35, SW/4 of Sec. 35

The undersigned claims the ground beginning at the location monument, being Corner No. 1 of the claim, and running thence

- South 300' to the center of the East end line; thence,
- (direction & distance)
- South 300' to Corner No. 2; thence,
- (direction & distance)
- West 1500' to Corner No. 3; thence,
- (direction & distance)
- North 300' to the center of the West end line; thence,
- (direction & distance)
- North 300' to Corner No. 4; thence,
- (direction & distance)
- East 1500' to the point of beginning.
- (direction & distance)

There are seven substantial posts, projecting at least 4 feet above the surface of the ground, or stone monuments, at least 3 feet high, one for the location monument, one at each of the four corners and one at the center of each line as prescribed by A.R.S. § 27-204.

Located, dated and posted on the ground this 24th day of October, 1979.

WESTERN NUCLEAR, INC.

By: Douglas F. Sterck
Douglas F. Sterck, Agent

RECEIVED
BLM AZ STATE OFFICE
17 6 45 PM '80
HEMLOCK, ARIZONA

INTERIOR, BLM AZ State Office
Data relative to this document
has been entered into an automated
system and images of all documents
have been microfilmed.

All location monuments,
corners and end centers are
monumented with 2" x 2" x
5' wood posts.

A M C 96341

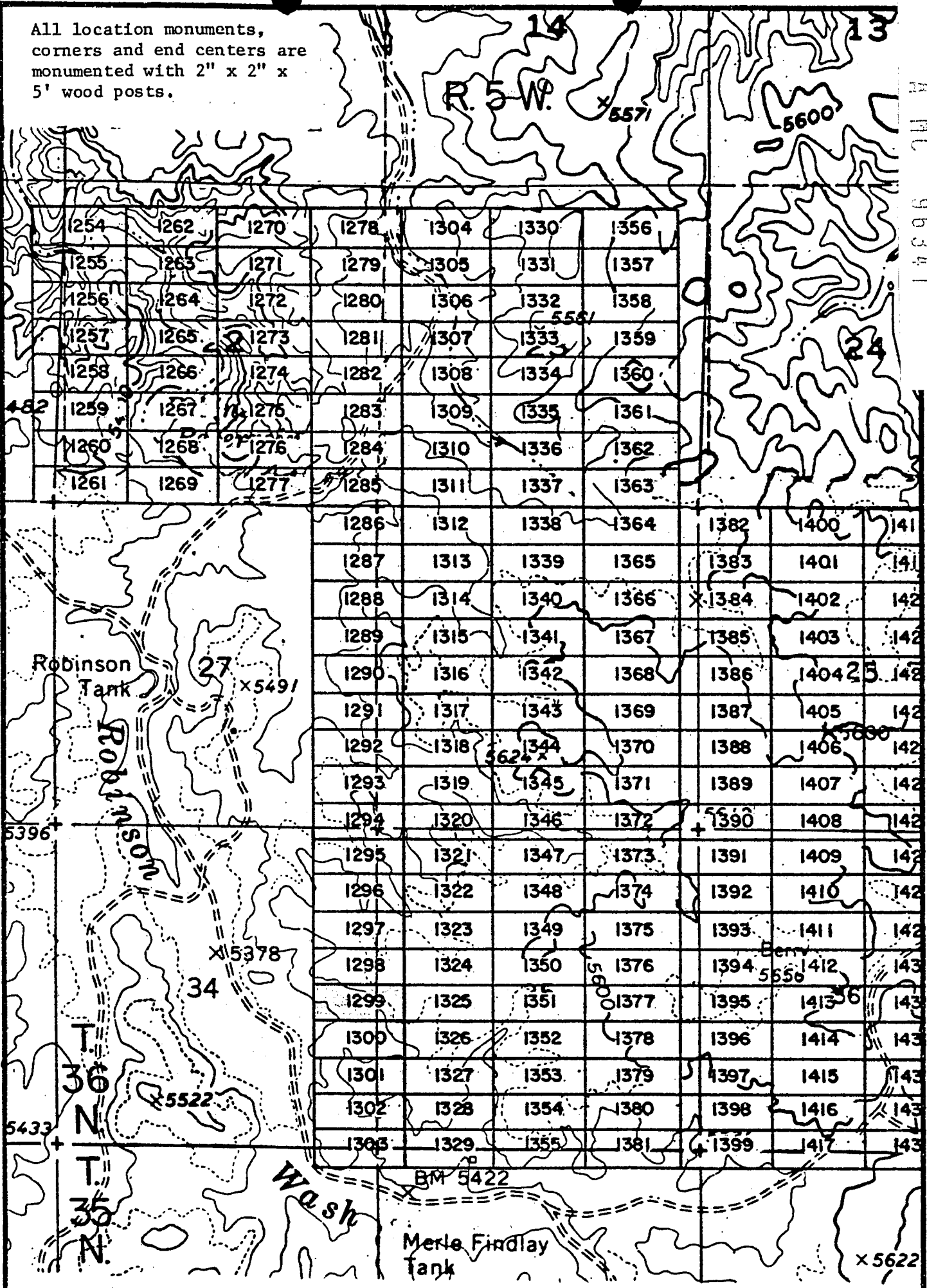


EXHIBIT MAP

of
LODE MINING CLAIMS (SIN 1254-1417)
within

BLM Townships 35 & 36 North, Range 5 West, G&SRM
Mohave County, Arizona

for
Western Nuclear, Inc.
134 Union Blvd., Suite 640
Lakewood, Colorado 80228

INTERIOR, BLM
relative to the
entered into
and images of
have been microfilmed.

1" = 2000'

BLM RECEIVED
STATE OFFICE
JAN 17 6 45 PM '80
PHOENIX, ARIZONA

JAN 9 '80 - 11 10 AM

80-731

INDEXED MINES

MICROFILMED

PROOFED

A M C 96342

in book 601 of Official Records, Page^s 521-522

Records of Mohave County, Arizona

ARIZONA

By Beth Funckeban
Deputy Recorder

Joan McCall

300



NOTICE OF LOCATION
(Lode Claim)

Notice is hereby given that Western Nuclear, Inc., whose mailing address is 134 Union Boulevard, Suite 640, Lakewood, Colorado 80228, by its undersigned agent, makes this location of the SIN #1300 lode mining claim, in the Hack's Canyon Mining District, County of Mohave, State of Arizona.

The claim is 1500 feet in length along the vein or deposit of mineral bearing rock in place and 600 feet in width (300 feet on either side of the center line of the claim), forming a claim in the shape of a parallelogram. The general course of said claim is from East to West.

This Notice is posted at the NE corner of the claim, which location monument is in Section 35, Township 36 North, Range 5 West, GSRB&M.

The location monument of said claim is located South 8400' and East 400' from the SE corner of Section 22, Township 36 North, Range 5 West, GSRB&M, Arizona.

Said claim is located in the NE/4 of Sec. 34, Twp. 36 North, Range 5 West
SE/4 of Sec. 34
NW/4 of Sec. 35
SW/4 of Sec. 35

The undersigned claims the ground beginning at the location monument, being Corner No. 1 of the claim, and running thence

- South 300' to the center of the East end line; thence,
- (direction & distance)
- South 300' to Corner No. 2; thence,
- (direction & distance)
- West 1500' to Corner No. 3; thence,
- (direction & distance)
- North 300' to the center of the West end line; thence,
- (direction & distance)
- North 300' to Corner No. 4; thence,
- (direction & distance)
- East 1500' to the point of beginning.
- (direction & distance)

There are seven substantial posts, projecting at least 4 feet above the surface of the ground, or stone monuments, at least 3 feet high, one for the location monument, one at each of the four corners and one at the center of each line as prescribed by A.R.S. § 27-204.

Located, dated and posted on the ground this 24th day of October, 1979.

WESTERN NUCLEAR, INC.

By: Douglas F. Sterck

Douglas F. Sterck, Agent

INTERIOR, BLM AZ State Office
Data relative to this document
has been entered into an automated
system and images of all documents
have been microfilmed.

RECEIVED
BLM, AZ STATE OFFICE
PHOENIX, ARIZONA
JAN 17 6 45 PM '80

All location monuments,
corners and end centers are
monumented with 2" x 2" x
5' wood posts.

A MC 96342

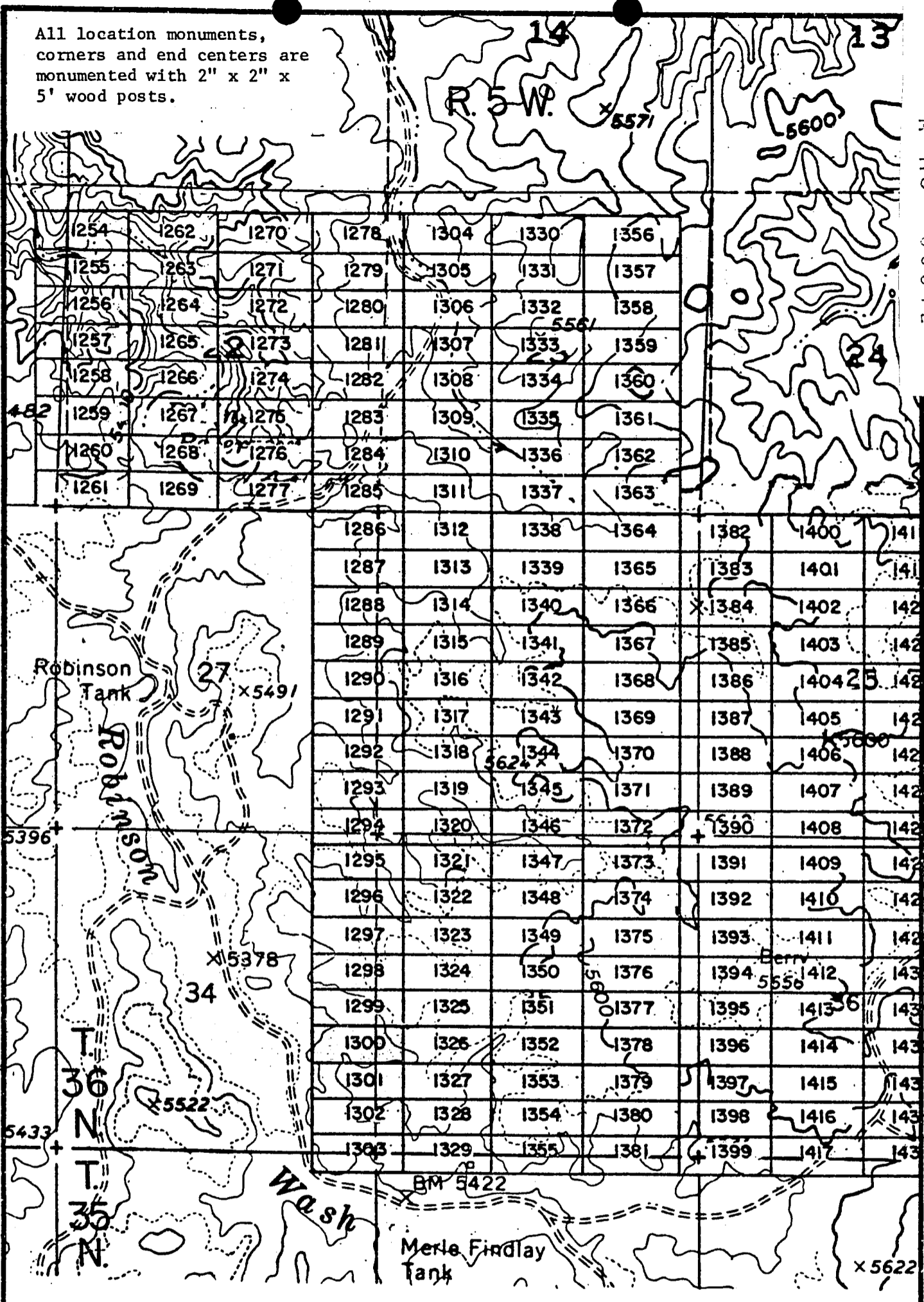


EXHIBIT MAP

of
LODE MINING CLAIMS (SIN 1254-1417)
within

Interior, BLM Townships 35 & 36 North, Range 5 West, G&SRM
Data relative to this document
has been red into an automated
system and images of all documents
have been microfilmed.

RECEIVED
BLM ARIZONA STATE OFFICE
JAN 17 6 45 PM '80
PHOENIX, ARIZONA

1" = 2000'

JAN 9 '80 - 11 AM

80-739

INDEXED MINES

MICROFILMED

A MC 96343

in book 601 of Official Records, Page 523-524

Records of Mohave County, Arizona

Joan McCall

PROVEED

ARIZONA

By Beth Furchter
Deputy Recorder



NOTICE OF LOCATION
(Lode Claim)

Notice is hereby given that Western Nuclear, Inc., whose mailing address is 134 Union Boulevard, Suite 640, Lakewood, Colorado 80228, by its undersigned agent, makes this location of the SIN # 1301 lode mining claim, in the Hack's Canyon Mining District, County of Mohave, State of Arizona.

The claim is 1500 feet in length along the vein or deposit of mineral bearing rock in place and 600 feet in width (300 feet on either side of the center line of the claim), forming a claim in the shape of a parallelogram. The general course of said claim is from East to West.

This Notice is posted at the NE corner of the claim, which location monument is in Section 35, Township 36 North, Range 5 West, GSRB&M.

The location monument of said claim is located South 9000' and East 400' from the SE corner of Section 22, Township 36 North, Range 5 West, GSRB&M, Arizona.

Said claim is located in the NE/4 of Sec. 34, Twp. 36 North, Range 5 West
NW/4 of Sec. 35
SW/4 of Sec. 35

The undersigned claims the ground beginning at the location monument, being Corner No. 1 of the claim, and running thence

- South 300' to the center of the East end line; thence,
(direction & distance)
- South 300' to Corner No. 2; thence,
(direction & distance)
- West 1500' to Corner No. 3; thence,
(direction & distance)
- North 300' to the center of the West end line; thence,
(direction & distance)
- North 300' to Corner No. 4; thence,
(direction & distance)
- East 1500' to the point of beginning.
(direction & distance)

There are seven substantial posts, projecting at least 4 feet above the surface of the ground, or stone monuments, at least 3 feet high, one for the location monument, one at each of the four corners and one at the center of each line as prescribed by A.R.S. § 27-204.

Located, dated and posted on the ground this 24th day of October, 1979.

WESTERN NUCLEAR, INC.

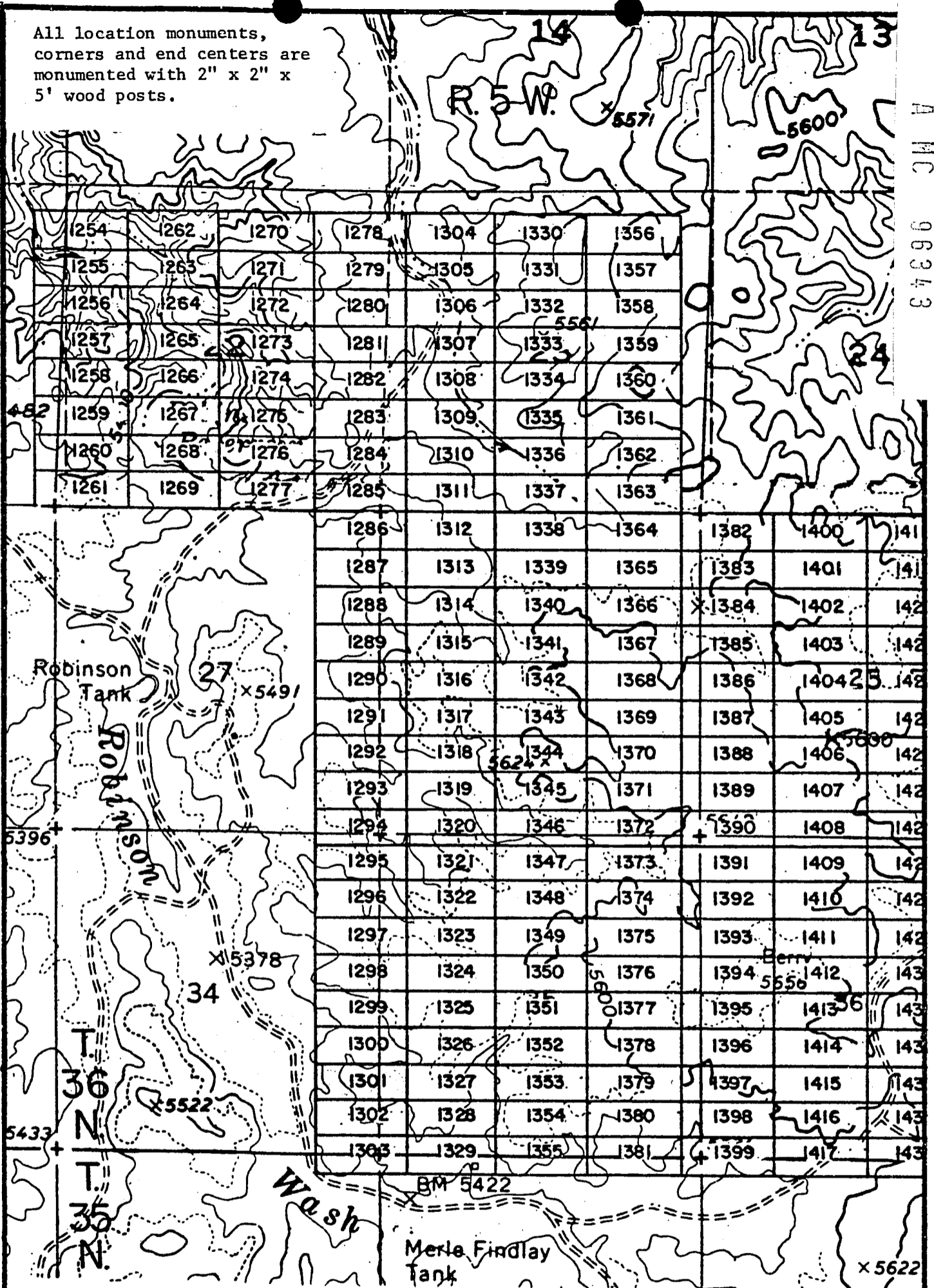
By: Douglas F. Sterck

Douglas F. Sterck, Agent

INTERIOR, BLM AZ State Office
Data relative to this document
has been entered into an automated
system and images of all documents
have been microfilmed.

RECEIVED
BLM, AZ STATE OFFICE
PHOENIX, ARIZONA
JAN 17 6 45 PM '80

All location monuments,
corners and end centers are
monumented with 2" x 2" x
5' wood posts.



A M C 96343

EXHIBIT MAP
of

LODE MINING CLAIMS (SIN 1254-1417)
within

Townships 35 & 36 North, Range 5 West, G&SRM
Mohave County, Arizona

INTERIOR, BLM AZ State Office for
Data relative to this document
has been entered into an automated
system and images of all documents
have been microfilmed.



1" = 2000'

RECEIVED
BLM AZ STATE OFFICE
PHOENIX, ARIZONA
JAN 17 6 47 PM '90

JAN 9 '80 - 1 AM


in book 601 of Official Records, Page s 525-526

Records of Mohave County, Arizona

By Beth Furchter
Deputy Recorder

Joan McCall

NOTICE OF LOCATION
(Lode Claim)



80-1723
INDEXED
INDEXED MINE

MICROFILMED

ARIZONA

PROOFED

A MC 96344

Notice is hereby given that Western Nuclear, Inc., whose mailing address is 134 Union Boulevard, Suite 640, Lakewood, Colorado 80228, by its undersigned agent, makes this location of the SIN #1302 lode mining claim, in the Hack's Canyon Mining District, County of Mohave, State of Arizona.

The claim is 1500 feet in length along the vein or deposit of mineral bearing rock in place and 600 feet in width (300 feet on either side of the center line of the claim), forming a claim in the shape of a parallelogram. The general course of said claim is from East to West.

This Notice is posted at the NE corner of the claim, which location monument is in Section 35, Township 36 North, Range 5 West, GSRB&M.

The location monument of said claim is located South 9600' and East 400' from the SE corner of Section 22, Township 36 North, Range 5 West, GSRB&M, Arizona.

Said claim is located in the NE/4 of Sec. 34, Twp. 36 North, Range 5 West
SE/4 of Sec. 34, Twp. 36 North, Range 5 West
NW/4 of Sec. 35
SW/4 of Sec. 35

The undersigned claims the ground beginning at the location monument, being Corner No. 1 of the claim, and running thence

- South 300' to the center of the East end line; thence,
- (direction & distance)
- South 300' to Corner No. 2; thence,
- (direction & distance)
- West 1500' to Corner No. 3; thence,
- (direction & distance)
- North 300' to the center of the West end line; thence,
- (direction & distance)
- North 300' to Corner No. 4; thence,
- (direction & distance)
- East 1500' to the point of beginning.
- (direction & distance)

There are seven substantial posts, projecting at least 4 feet above the surface of the ground, or stone monuments, at least 3 feet high, one for the location monument, one at each of the four corners and one at the center of each line as prescribed by A.R.S. § 27-204.

Located, dated and posted on the ground this 24th day of October, 1979.

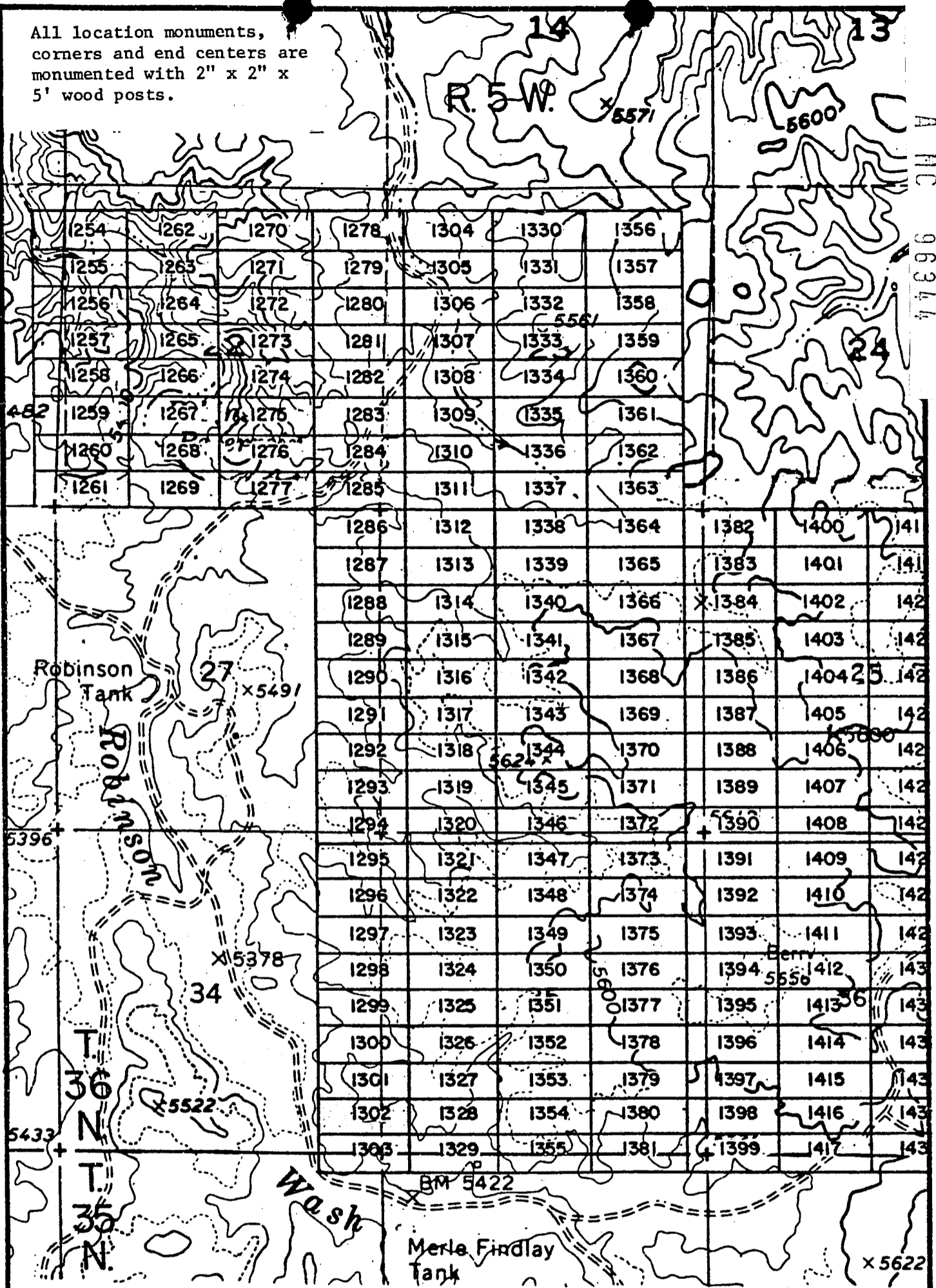
WESTERN NUCLEAR, INC.

By: Douglas F. Sterck
Douglas F. Sterck, Agent

INTERIOR, BLM AZ State Office
Data relative to this document
has been entered into an automated
system and images of all documents
have been microfilmed.

RECEIVED
BLM, AZ STATE OFFICE
JAN 17 6 47 PM '80
PHOENIX, ARIZONA

All location monuments,
corners and end centers are
monumented with 2" x 2" x
5' wood posts.



A H C 96344

EXHIBIT MAP
of

LODE MINING CLAIMS (SIN 1254-1417)
within
Townships 35 & 36 North, Range 5 West, G&SRM
Mohave County, Arizona
for

Western Nuclear, Inc.

334 Union Blvd., Suite 640
Lakewood, Colorado 80228
Data relative to this document
has been entered into an automated
system and images of all documents
have been microfilmed.

RECEIVED
BLM AZ STATE OFFICE
PHOENIX, ARIZONA
JAN 17 5 47 PM '80



1" = 2000'

JAN 9 '80 - 11 19

INDEXED

INDEXED MINES

MICROFILMED

A MC 96345

in book 601 of Official Records, Page s 527-528

Records of Mohave County, Arizona

Joan McCall

PROOFED

ARIZONA

By Beth Furchette
Deputy Recorder



NOTICE OF LOCATION
(Lode Claim)

Notice is hereby given that Western Nuclear, Inc., whose mailing address is 134 Union Boulevard, Suite 640, Lakewood, Colorado 80228, by its undersigned agent, makes this location of the SIN #1303 lode mining claim, in the Hack's Canyon Mining District, County of Mohave, State of Arizona.

The claim is 1500 feet in length along the vein or deposit of mineral bearing rock in place and 600 feet in width (300 feet on either side of the center line of the claim), forming a claim in the shape of a parallelogram. The general course of said claim is from East to West.

This Notice is posted at the NE corner of the claim, which location monument is in Section 35, Township 36 North, Range 5 West, GSRB&M.

The location monument of said claim is located South 10,200' and East 400' from the SE corner of Section 22, Township 36 North, Range 5 West, GSRB&M, Arizona.

Said claim is located in the NE/4 of Sec. 3 35 North
SE/4 of Sec. 34, Twp. 36 North, Range 5 West
NW/4 of Sec. 2
SW/4 of Sec. 35

The undersigned claims the ground beginning at the location monument, being Corner No. 1 of the claim, and running thence

- South 300' to the center of the East end line; thence,
(direction & distance)
- South 300' to Corner No. 2; thence,
(direction & distance)
- West 1500' to Corner No. 3; thence,
(direction & distance)
- North 300' to the center of the West end line; thence,
(direction & distance)
- North 300' to Corner No. 4; thence,
(direction & distance)
- East 1500' to the point of beginning.
(direction & distance)

There are seven substantial posts, projecting at least 4 feet above the surface of the ground, or stone monuments, at least 3 feet high, one for the location monument, one at each of the four corners and one at the center of each line as prescribed by A.R.S. § 27-204.

Located, dated and posted on the ground this 24th day of October, 1979.

WESTERN NUCLEAR, INC.

By: Douglas F. Sterck
Douglas F. Sterck, Agent

RECEIVED
BLM. STATE OFFICE
PHOENIX, ARIZONA
JAN 17 6 47 PM '80

INTERIOR, BLM State Office
Data relative to this document
has been entered into an automated
system and images of all documents
have been microfilmed.

All location monuments,
corners and end centers are
monumented with 2" x 2" x
5' wood posts.

A MC 96345

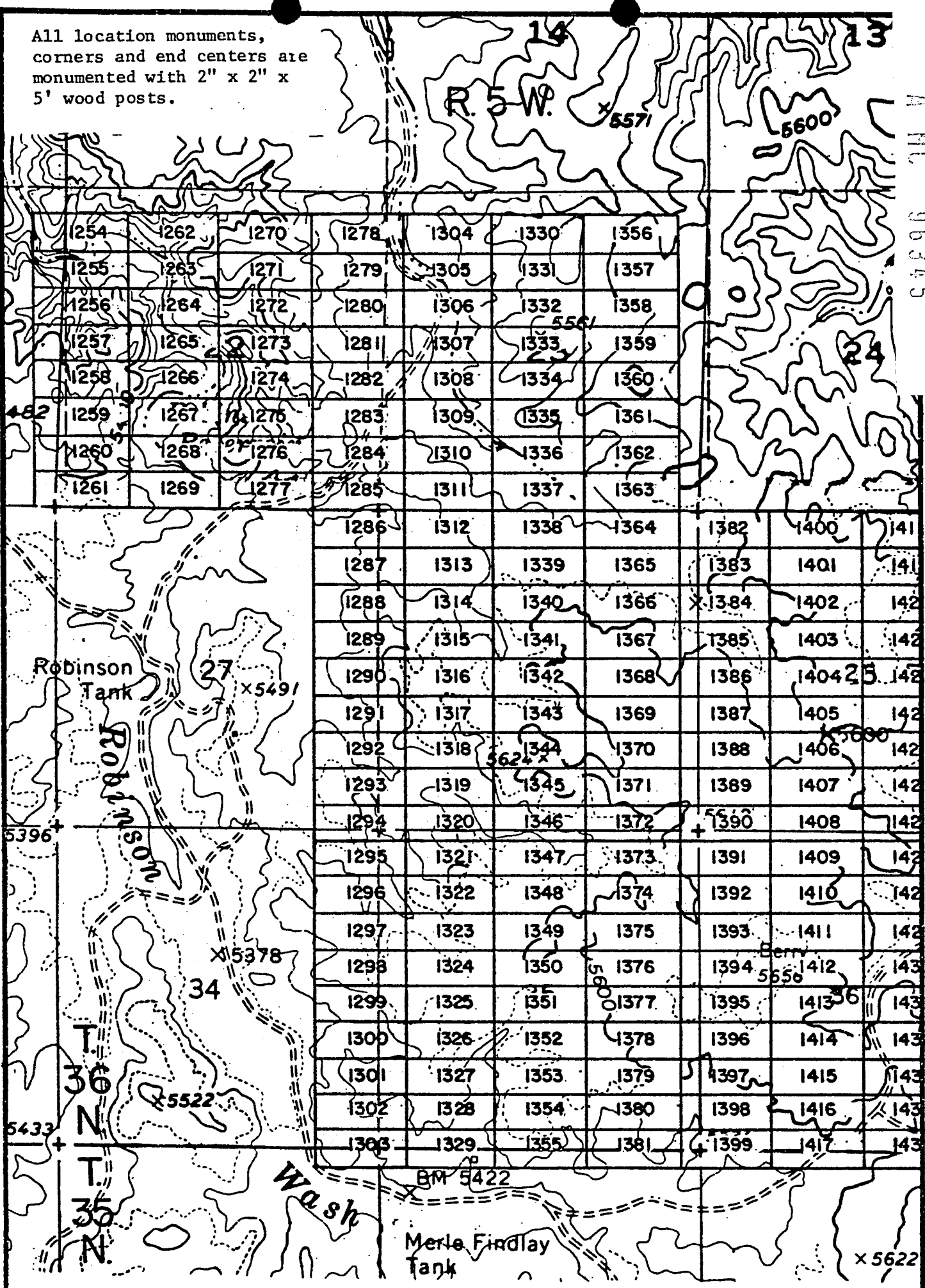


EXHIBIT MAP

of
LODE MINING CLAIMS (SIN 1254-1417)
within
Townships 35 & 36 North, Range 5 West, G&SRM
Mohave County, Arizona
for

Western Nuclear, Inc.
134 Union Blvd., Suite 640
Lakewood, Colorado 80228

INTERIOR, BLM All State Office
Data relative to this document
has been entered into an automated
system and images of all documents
have been microfilmed.

RECEIVED
BLM ALL STATE OFFICE
PHOENIX, ARIZONA
JAN 17 6 47 PM '80

1" = 2000
N

JAN 9 '80 -11 M

MICROFILMED

INDEXED

INDEXED MINES

in book 601 of Official Records, Page s 529-530

Records of Mohave County, Arizona

PROOFED

Joan McCall

ARIZONA

By Beth Juschke
Deputy Recorder



NOTICE OF LOCATION
(Lode Claim)

A H C 96346

Notice is hereby given that Western Nuclear, Inc., whose mailing address is 134 Union Boulevard, Suite 640, Lakewood, Colorado 80228, by its under-
signed agent, makes this location of the SIN #1304 lode mining claim,
in the Hack's Canyon Mining District, County of Mohave,
State of Arizona.

The claim is 1500 feet in length along the vein or deposit of mineral
bearing rock in place and 600 feet in width (300 feet on either side of the
center line of the claim), forming a claim in the shape of a parallelogram.
The general course of said claim is from East to West.

This Notice is posted at the NE corner of the claim, which location
monument is in Section 23, Township 36 North, Range 5 West,
GSRB&M.

The location monument of said claim is located North 4800' and
East 1900' from the SE corner of Section 22, Township 36 North,
Range 5 West, GSRB&M, Arizona.

Said claim is located in the NE/4 of Sec. _____, Twp. 36 North, Range 5 West
SE/4 of Sec. _____, Twp. 36 North, Range 5 West
NW/4 of Sec. 23
SW/4 of Sec. _____

The undersigned claims the ground beginning at the location monument, being
Corner No. 1 of the claim, and running thence

- South 300' to the center of the East end line; thence,
(direction & distance)
- South 300' to Corner No. 2; thence,
(direction & distance)
- West 1500' to Corner No. 3; thence,
(direction & distance)
- North 300' to the center of the West end line; thence,
(direction & distance)
- North 300' to Corner No. 4; thence,
(direction & distance)
- East 1500' to the point of beginning.
(direction & distance)

There are seven substantial posts, projecting at least 4 feet above the
surface of the ground, or stone monuments, at least 3 feet high, one for the
location monument, one at each of the four corners and one at the center of
each line as prescribed by A.R.S. § 27-204.

Located, dated and posted on the ground this 25th day of October,
1979.

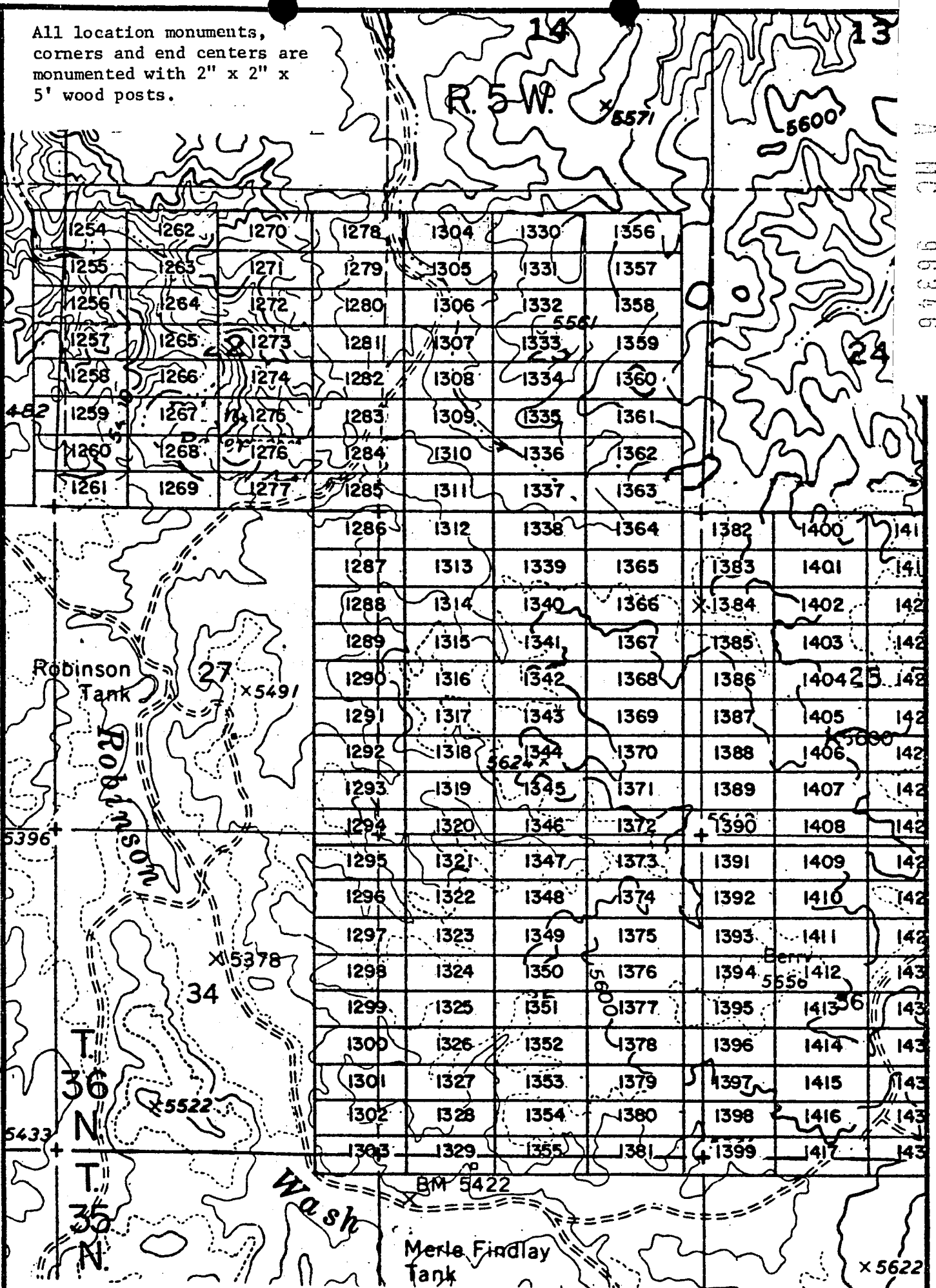
WESTERN NUCLEAR, INC.

By: Douglas F. Sterck
Douglas F. Sterck, Agent

RECEIVED
STATE OFFICE
C 47 PM '80
ARIZONA

INTERIOR, BLM AZ State Office
Data relative to this document
has been entered into an automated
system and images of all documents
have been microfilmed.

All location monuments, corners and end centers are monumented with 2" x 2" x 5' wood posts.



A MC 96346

EXHIBIT MAP
of
LODE MINING CLAIMS (SIN 1254-1417)
within
Townships 35 & 36 North, Range 5 West, G&SRM
Mohave County, Arizona
for

Western Nuclear, Inc.
194 Union Blvd., Suite 640
Denver, Colorado 80228

INTERIOR, BLM AZ State Office
Data relative to this claimwork
has been entered into an automated
system and images of all documents
have been microfilmed.

RECEIVED
BLM AZ STATE OFFICE
PHOENIX, ARIZONA
JAN 17 6 47 PM '80

1" = 2000'

JAN 9 '80 - 11 11 AM

80-736

INDEXED
INDEXED MINES MICROFILMED

In book 601 of Official Records, Page s 531-532

Records of Mohave County, Arizona

Joan McCall

PROCEED

ARIZONA

By Beth Funchess
Deputy Recorder,



NOTICE OF LOCATION
(Lode Claim)

A MC 96347

Notice is hereby given that Western Nuclear, Inc., whose mailing address is 134 Union Boulevard, Suite 640, Lakewood, Colorado 80228, by its undersigned agent, makes this location of the SIN #1305 lode mining claim, in the Hack's Canyon Mining District, County of Mohave, State of Arizona.

The claim is 1500 feet in length along the vein or deposit of mineral bearing rock in place and 600 feet in width (300 feet on either side of the center line of the claim), forming a claim in the shape of a parallelogram. The general course of said claim is from East to West.

This Notice is posted at the NE corner of the claim, which location monument is in Section 23, Township 36 North, Range 5 West, GSRB&M.

The location monument of said claim is located North 4200' and East 1900' from the SE corner of Section 22, Township 36 North, Range 5 West, GSRB&M, Arizona.

Said claim is located in the NE/4 of Sec. 23, Twp. 36 North, Range 5 West
SE/4 of Sec. 23
NW/4 of Sec. 23
SW/4 of Sec. 23

The undersigned claims the ground beginning at the location monument, being Corner No. 1 of the claim, and running thence

- South 300' to the center of the East end line; thence,
- (direction & distance)
- South 300' to Corner No. 2; thence,
- (direction & distance)
- West 1500' to Corner No. 3; thence,
- (direction & distance)
- North 300' to the center of the West end line; thence,
- (direction & distance)
- North 300' to Corner No. 4; thence,
- (direction & distance)
- East 1500' to the point of beginning.
- (direction & distance)

There are seven substantial posts, projecting at least 4 feet above the surface of the ground, or stone monuments, at least 3 feet high, one for the location monument, one at each of the four corners and one at the center of each line as prescribed by A.R.S. § 27-204.

Located, dated and posted on the ground this 25th day of October, 1979.

WESTERN NUCLEAR, INC.

By: Douglas F. Sterck
Douglas F. Sterck, Agent

INTERIOR, ELM AZ
Data relative to this document has been entered into an automated system and images of all documents have been microfilmed.

RECEIVED
BLM AZ STATE OFFICE
PHOENIX, ARIZONA
JAN 17 6 47 PM '80

All location monuments,
corners and end centers are
monumented with 2" x 2" x
5' wood posts.

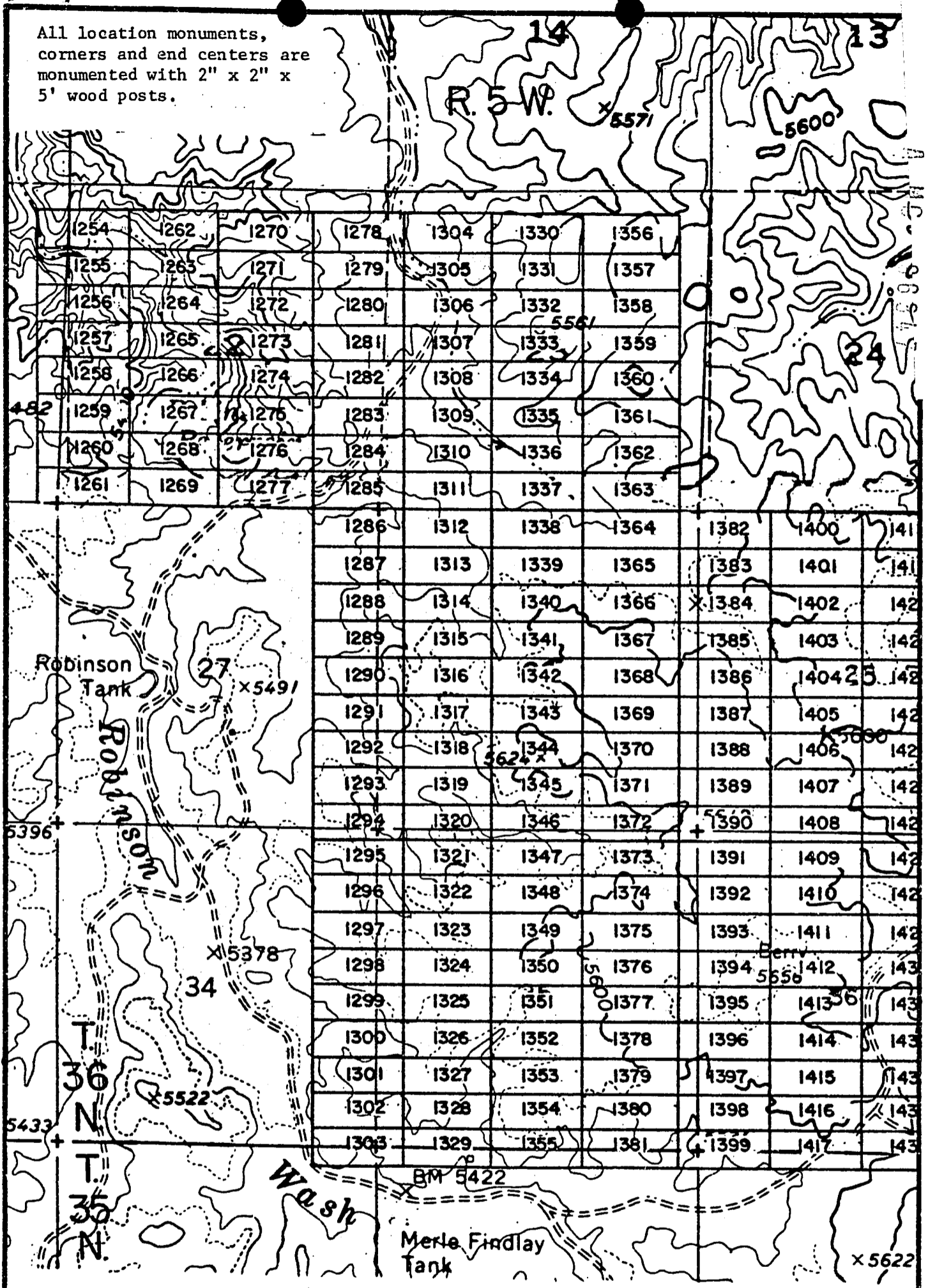


EXHIBIT MAP

of
LODE MINING CLAIMS (SIN 1254-1417)
within
Townships 35 & 36 North, Range 5 West, G&SRM
Mohave County, Arizona
for
Western Nuclear, Inc.
134 Union Blvd., Suite 640
Lakewood, Colorado 80228

RECEIVED
BLM STATE OFFICE
PHOENIX, ARIZONA
JAN 17 6 47 PM '80



1" = 2000'

INTERIOR, BLM AZ State Office
Data relative to this document
has been entered into an automated
system and images of all documents
have been microfilmed.

Records of Mohave County, Arizona

Joan McCall

By Beth Furchtbar
Deputy Recorder


INDEXED MINES

MICROFILMED

PROOFED

ARIZONA

A MC 96348



NOTICE OF LOCATION
(Lode Claim)

Notice is hereby given that Western Nuclear, Inc., whose mailing address is 134 Union Boulevard, Suite 640, Lakewood, Colorado 80228, by its undersigned agent, makes this location of the SIN #1306 lode mining claim, in the Hack's Canyon Mining District, County of Mohave, State of Arizona.

The claim is 1500 feet in length along the vein or deposit of mineral bearing rock in place and 600 feet in width (300 feet on either side of the center line of the claim), forming a claim in the shape of a parallelogram. The general course of said claim is from East to West.

This Notice is posted at the NE corner of the claim, which location monument is in Section 23, Township 36 North, Range 5 West, GSRB&M.

The location monument of said claim is located North 3600' and East 1900' from the SE corner of Section 22, Township 36 North, Range 5 West, GSRB&M, Arizona.

Said claim is located in the NE/4 of Sec. , SE/4 of Sec. , Twp. 36 North, Range 5 West
NW/4 of Sec. 23
SW/4 of Sec.

The undersigned claims the ground beginning at the location monument, being Corner No. 1 of the claim, and running thence

- South 300' to the center of the East end line; thence,
- (direction & distance)
- South 300' to Corner No. 2; thence,
- (direction & distance)
- West 1500' to Corner No. 3; thence,
- (direction & distance)
- North 300 to the center of the West end line; thence,
- (direction & distance)
- North 300' to Corner No. 4; thence,
- (direction & distance)
- East 1500' to the point of beginning.
- (direction & distance)

There are seven substantial posts, projecting at least 4 feet above the surface of the ground, or stone monuments, at least 3 feet high, one for the location monument, one at each of the four corners and one at the center of each line as prescribed by A.R.S. § 27-204.

Located, dated and posted on the ground this 25th day of October, 1979.

WESTERN NUCLEAR, INC.

By: Douglas F. Sterck
Douglas F. Sterck, Agent

INTERIOR, BLM AZ State Office
Data relating to this document
has been entered into an automated
system and images of all decisions
have been microfilmed.

RECEIVED
BLM STATE OFFICE
PHOENIX, ARIZONA
JAN 17 6 47 PM '80

All location monuments,
corners and end centers are
monumented with 2" x 2" x
5' wood posts.

AHC 96348

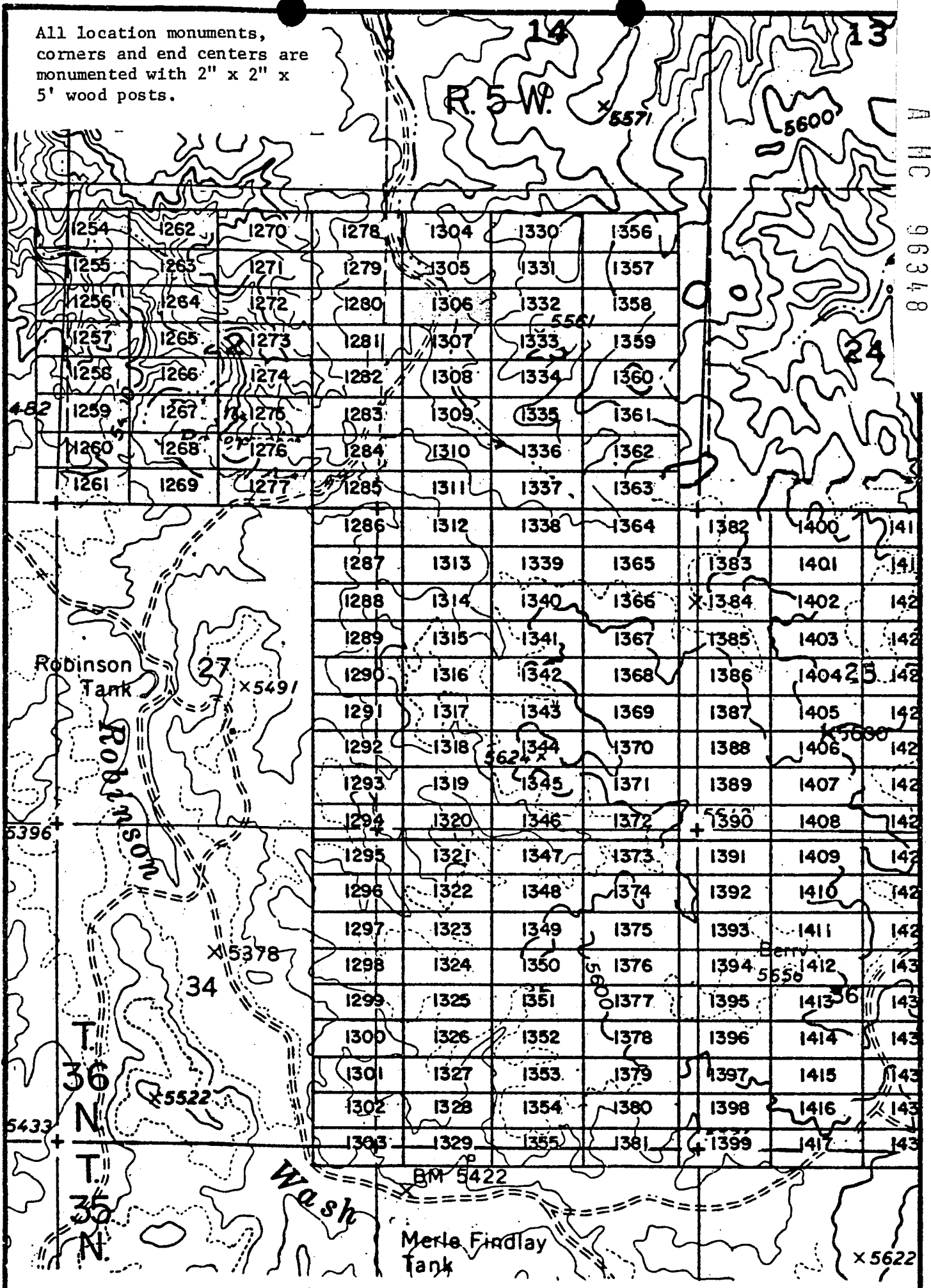


EXHIBIT MAP

of
LODE MINING CLAIMS (SIN 1254-1417)
within
Townships 35 & 36 North, Range 5 West, G&SRM
Mohave County, Arizona
for
Western Nuclear, Inc.
134 Union Blvd., Suite 640
Lakewood, Colorado 80228



1" = 2000'

INTERIOR, BLM AZ State Office
Data relative to this document
has been entered into an automated
system and images of all documents
have been microfilmed.

RECEIVED
BLM AZ STATE OFFICE
PHOENIX, ARIZONA
JAN 17 6 47 PM '80

JAN 9 '80 - 11 AM

INDEXED

in book 601 of Official Records, Page s 535-536

INDEXED MINES


MICROFILMED

Records of Mohave County, Arizona

PROCEED

ARIZONA

By Beth Jurchak
Deputy Recorder



Joan McCall

NOTICE OF LOCATION
(Lode Claim)

A MC 96349

Notice is hereby given that Western Nuclear, Inc., whose mailing address is 134 Union Boulevard, Suite 640, Lakewood, Colorado 80228, by its undersigned agent, makes this location of the SIN #1307 lode mining claim, in the Hack's Canyon Mining District, County of Mohave, State of Arizona.

The claim is 1500 feet in length along the vein or deposit of mineral bearing rock in place and 600 feet in width (300 feet on either side of the center line of the claim), forming a claim in the shape of a parallelogram. The general course of said claim is from East to West.

This Notice is posted at the NE corner of the claim, which location monument is in Section 23, Township 36 North, Range 5 West, GSRB&M.

The location monument of said claim is located North 3000' and East 1900' from the SE corner of Section 22, Township 36 North, Range 5 West, GSRB&M, Arizona.

Said claim is located in the NE/4 of Sec. ,
SE/4 of Sec. , Twp. 36 North, Range 5 West
NW/4 of Sec. 23
SW/4 of Sec. 23

The undersigned claims the ground beginning at the location monument, being Corner No. 1 of the claim, and running thence

- South 300' to the center of the East end line; thence,
- (direction & distance)
- South 300' to Corner No. 2; thence,
- (direction & distance)
- West 1500' to Corner No. 3; thence,
- (direction & distance)
- North 300 to the center of the West end line; thence,
- (direction & distance)
- North 300' to Corner No. 4; thence,
- (direction & distance)
- East 1500' to the point of beginning.
- (direction & distance)

There are seven substantial posts, projecting at least 4 feet above the surface of the ground, or stone monuments, at least 3 feet high, one for the location monument, one at each of the four corners and one at the center of each line as prescribed by A.R.S. § 27-204.

Located, dated and posted on the ground this 25th day of October, 1979.

WESTERN NUCLEAR, INC.

By: Douglas F. Sterck
Douglas F. Sterck, Agent

INTERIOR, BLM AZ State Office
Data relative to this document
has been entered into an automated
system and images of all documents
have been microfilmed.

RECEIVED
BLM STATE OFFICE
JAN 17 9 48 PM '80
PHOENIX, ARIZONA

All location monuments,
corners and end centers are
monumented with 2" x 2" x
5' wood posts.

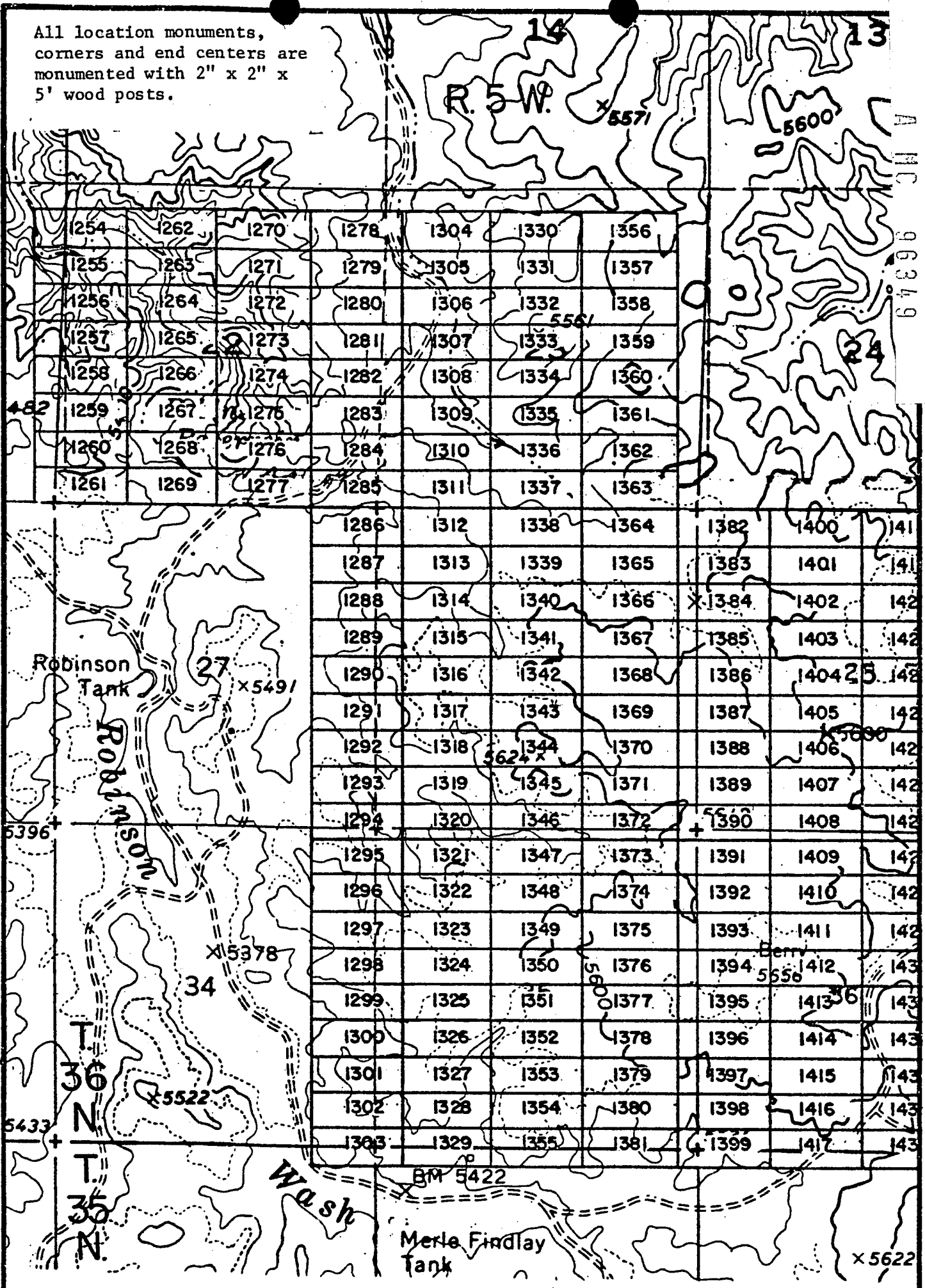


EXHIBIT MAP

of
LODE MINING CLAIMS (SIN 1254-1417)
within
Townships 35 & 36 North, Range 5 West, G&SRM
Mohave County, Arizona
for

Western Nuclear, Inc.
134 Union Blvd., Suite 640
Lakewood, Colorado 80228
Data relative to the
has been entered into an automated
system and images of all documents
have been microfilmed.



1" = 2000'

RECEIVED
BLM STATE OFFICE
PHOENIX, ARIZONA
JAN 17 6 48 PM '80

Joan McCall

ARIZONA

By Beth Furchatbar
Deputy Recorder



NOTICE OF LOCATION
(Lode Claim)

Notice is hereby given that Western Nuclear, Inc., whose mailing address is 134 Union Boulevard, Suite 640, Lakewood, Colorado 80228, by its undersigned agent, makes this location of the SIN # 1308 lode mining claim, in the Hack's Canyon Mining District, County of Mohave, State of Arizona.

The claim is 1500 feet in length along the vein or deposit of mineral bearing rock in place and 600 feet in width (300 feet on either side of the center line of the claim), forming a claim in the shape of a parallelogram. The general course of said claim is from East to West.

This Notice is posted at the NE corner of the claim, which location monument is in Section 23, Township 36 North, Range 5 West, GSRB&M.

The location monument of said claim is located North 2400' and East 1900' from the SE corner of Section 22, Township 36 North, Range 5 West, GSRB&M, Arizona.

Said claim is located in the NE/4 of Sec. ,
SE/4 of Sec. , Twp. 36 North, Range 5 West
NW/4 of Sec.
SW/4 of Sec. 23

The undersigned claims the ground beginning at the location monument, being Corner No. 1 of the claim, and running thence

- South 300' to the center of the East end line; thence,
- (direction & distance)
- South 300' to Corner No. 2; thence,
- (direction & distance)
- West 1500' to Corner No. 3; thence,
- (direction & distance)
- North 300' to the center of the West end line; thence,
- (direction & distance)
- North 300' to Corner No. 4; thence,
- (direction & distance)
- East 1500' to the point of beginning.
- (direction & distance)

There are seven substantial posts, projecting at least 4 feet above the surface of the ground, or stone monuments, at least 3 feet high, one for the location monument, one at each of the four corners and one at the center of each line as prescribed by A.R.S. § 27-204.

Located, dated and posted on the ground this 25th day of October, 1979.

WESTERN NUCLEAR, INC.

By: Douglas F. Sterck
Douglas F. Sterck, Agent

INTERIOR, BLM AZ State Office
Data relative to this document
has been entered into an automated
system and images of all documents
have been microfilmed.

RECEIVED
BLM AZ STATE OFFICE
JAN 17 6 48 PM '80
PHOENIX, ARIZONA

A MC 96950

All location monuments, corners and end centers are monumented with 2" x 2" x 5' wood posts.

N MC 96350

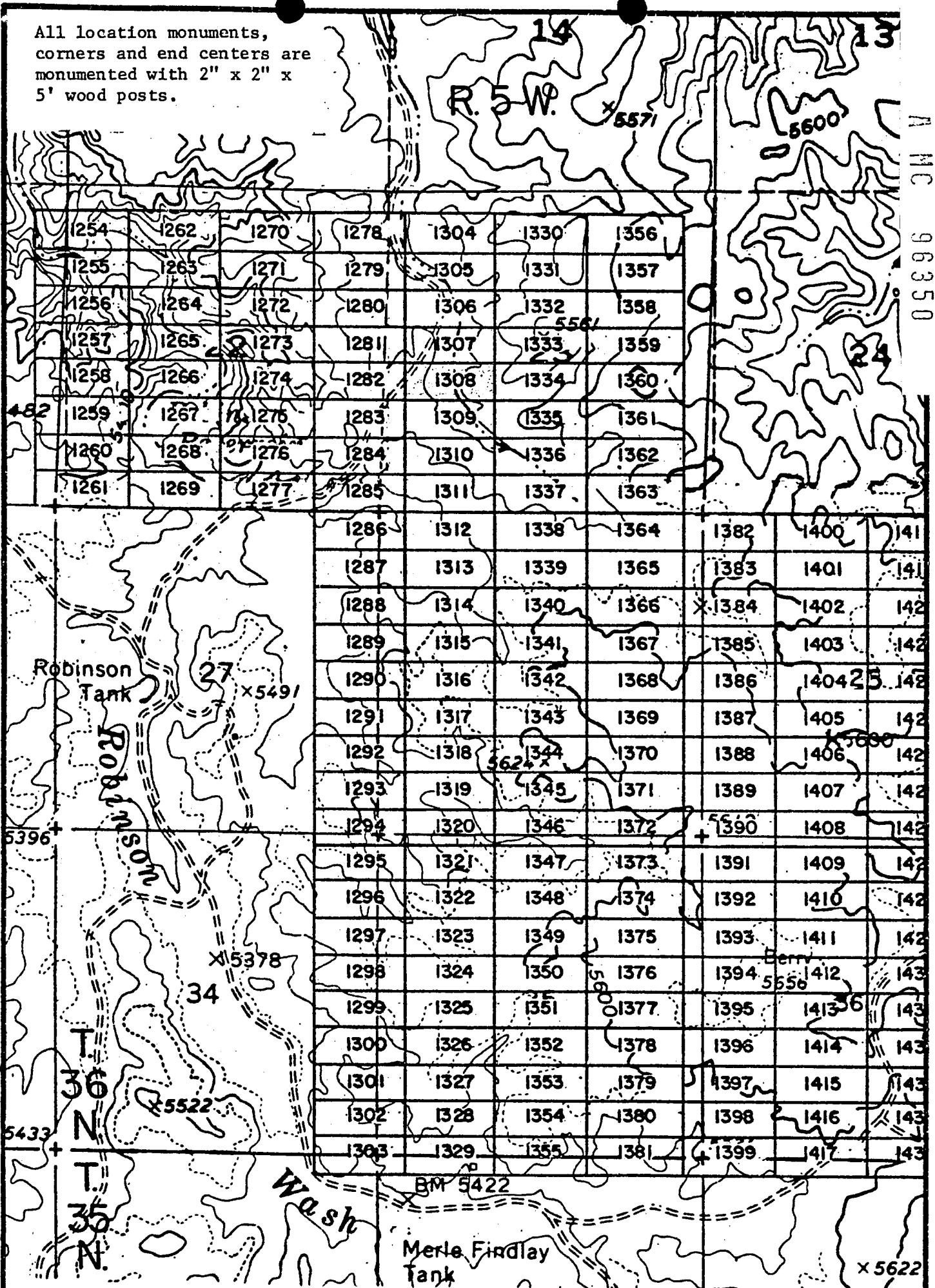


EXHIBIT MAP

of
LODE MINING CLAIMS (SIN 1254-1417)
within

Townships 35 & 36 North, Range 5 West, G&SRM
Mohave County, Arizona
for

Western Nuclear, Inc.
134 Union Blvd., Suite 640
Lakewood, Colorado 80228



1" = 2000'

INTERIOR, BLM AZ State Office
Data relative to this document
has been scanned into an automated
system and images of all documents
have been microfilmed.

BLM RECEIVED
STATE OFFICE
JAN 17 6 48 PM '80
PHOENIX, ARIZONA

JAN 9 '80 - 11 4 PM

INDEXED

in book 601 of Official Records, Pages 539-540

PROOFED

Records of Mohave County, Arizona

INDEXED MINES ARIZONA

By Beth Kurchbar
Deputy Recorder

Joan McCall

300



NOTICE OF LOCATION
(Lode Claim)

A MC 96351

Notice is hereby given that Western Nuclear, Inc., whose mailing address is 134 Union Boulevard, Suite 640, Lakewood, Colorado 80228, by its undersigned agent, makes this location of the SIN # 1309 lode mining claim, in the Hack's Canyon Mining District, County of Mohave, State of Arizona.

The claim is 1500 feet in length along the vein or deposit of mineral bearing rock in place and 600 feet in width (300 feet on either side of the center line of the claim), forming a claim in the shape of a parallelogram. The general course of said claim is from East to West.

This Notice is posted at the NE corner of the claim, which location monument is in Section 23, Township 36 North, Range 5 West, GSRB&M.

The location monument of said claim is located North 1800' and East 1900' from the SE corner of Section 22, Township 36 North, Range 5 West, GSRB&M, Arizona.

Said claim is located in the NE/4 of Sec. ,
SE/4 of Sec. , Twp. 36 North, Range 5 West
NW/4 of Sec.
SW/4 of Sec. 23

The undersigned claims the ground beginning at the location monument, being Corner No. 1 of the claim, and running thence

- South 300' to the center of the East end line; thence,
- (direction & distance)
- South 300' to Corner No. 2; thence,
- (direction & distance)
- West 1500' to Corner No. 3; thence,
- (direction & distance)
- North 300' to the center of the West end line; thence,
- (direction & distance)
- North 300' to Corner No. 4; thence,
- (direction & distance)
- East 1500' to the point of beginning.
- (direction & distance)

There are seven substantial posts, projecting at least 4 feet above the surface of the ground, or stone monuments, at least 3 feet high, one for the location monument, one at each of the four corners and one at the center of each line as prescribed by A.R.S. § 27-204.

Located, dated and posted on the ground this 25th day of October, 1979.

WESTERN NUCLEAR, INC.

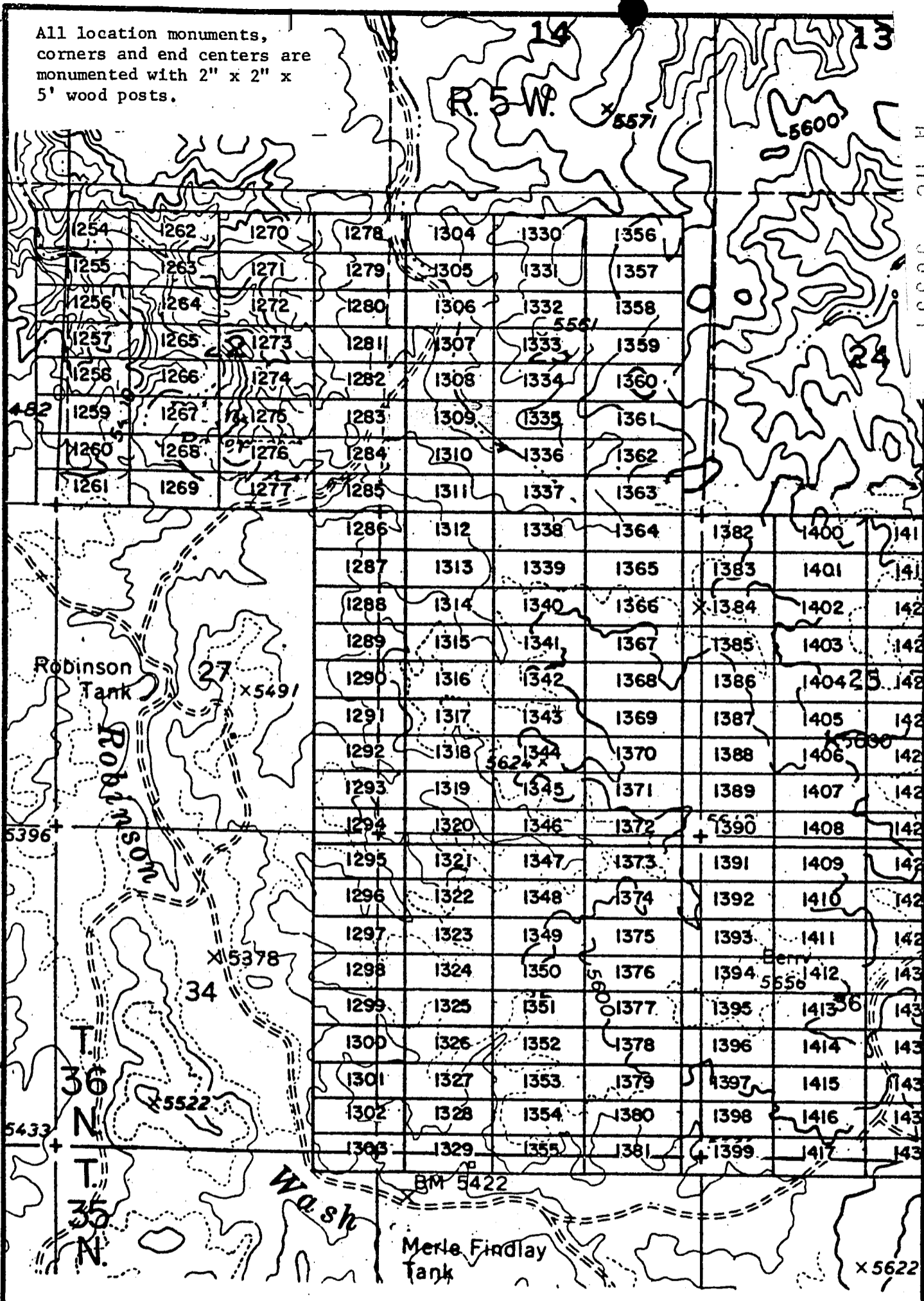
By: Douglas F. Sterck

Douglas F. Sterck, Agent

INTERIOR, BLM AZ State Office
Data relative to this document
has been entered into an automated
system and images of all documents
have been microfilmed.

RECEIVED
BLM AZ STATE OFFICE
PHOENIX, ARIZONA
JAN 17 6 48 PM '80

All location monuments,
corners and end centers are
monumented with 2" x 2" x
5' wood posts.



A MC 96351

EXHIBIT MAP

of
LODE MINING CLAIMS (SIN 1254-1417)
within
Townships 35 & 36 North, Range 5 West, G&SRM
Mohave County, Arizona
for

Western Nuclear, Inc.
134 Union Blvd., Suite 640
Lakewood, Colorado 80228

INTERIOR, BLM AZ
Data relative to this document
has been entered into an automated
system and images of all documents
have been microfilmed.



1" = 2000'

RECEIVED
BLM AZ STATE OFFICE
PHOENIX, ARIZONA
JAN 17 0 48 PM '80

JAN 9 '80 - 11:11 AM

in book 601 of Official Records, Page s 541-542

INDEXED MINES

MICROFILMED

Records of Mohave County, Arizona

Joan McCall

PROOFED

ARIZONA

By Beth Funchston
Deputy Recorder



Recorder 302
NOTICE OF LOCATION
(Lode Claim)

Notice is hereby given that Western Nuclear, Inc., whose mailing address is 134 Union Boulevard, Suite 640, Lakewood, Colorado 80228, by its under- signed agent, makes this location of the SIN # 1310 lode mining claim, in the Hack's Canyon Mining District, County of Mohave, State of Arizona.

The claim is 1500 feet in length along the vein or deposit of mineral bearing rock in place and 600 feet in width (300 feet on either side of the center line of the claim), forming a claim in the shape of a parallelogram. The general course of said claim is from East to West.

This Notice is posted at the NE corner of the claim, which location monument is in Section 23, Township 36 North, Range 5 West, GSRB&M.

The location monument of said claim is located North 1200' and East 1900' from the SE corner of Section 22, Township 36 North, Range 5 West, GSRB&M, Arizona.

Said claim is located in the NE/4 of Sec. _____, SE/4 of Sec. _____, Twp. 36 North, Range 5 West
NW/4 of Sec. _____
SW/4 of Sec. 23

The undersigned claims the ground beginning at the location monument, being Corner No. 1 of the claim, and running thence

South 300' to the center of the East end line; thence,
(direction & distance)
South 300' to Corner No. 2; thence,
(direction & distance)
West 1500' to Corner No. 3; thence,
(direction & distance)
North 300 to the center of the West end line; thence,
(direction & distance)
North 300' to Corner No. 4; thence,
(direction & distance)
East 1500' to the point of beginning.
(direction & distance)

There are seven substantial posts, projecting at least 4 feet above the surface of the ground, or stone monuments, at least 3 feet high, one for the location monument, one at each of the four corners and one at the center of each line as prescribed by A.R.S. § 27-204.

Located, dated and posted on the ground this 25th day of October, 1979.

WESTERN NUCLEAR, INC.

By: Douglas F. Sterck

Douglas F. Sterck, Agent

INTERIOR, BLM AZ State Office
Data relating to this document
has been entered into an automated
system and images of all documents
have been microfilmed.

RECEIVED
BLM AZ STATE OFFICE
PHOENIX, ARIZONA
JAN 17 6 48 PM '80

A MC 96352

All location monuments,
corners and end centers are
monumented with 2" x 2" x
5' wood posts.

A MC 96352

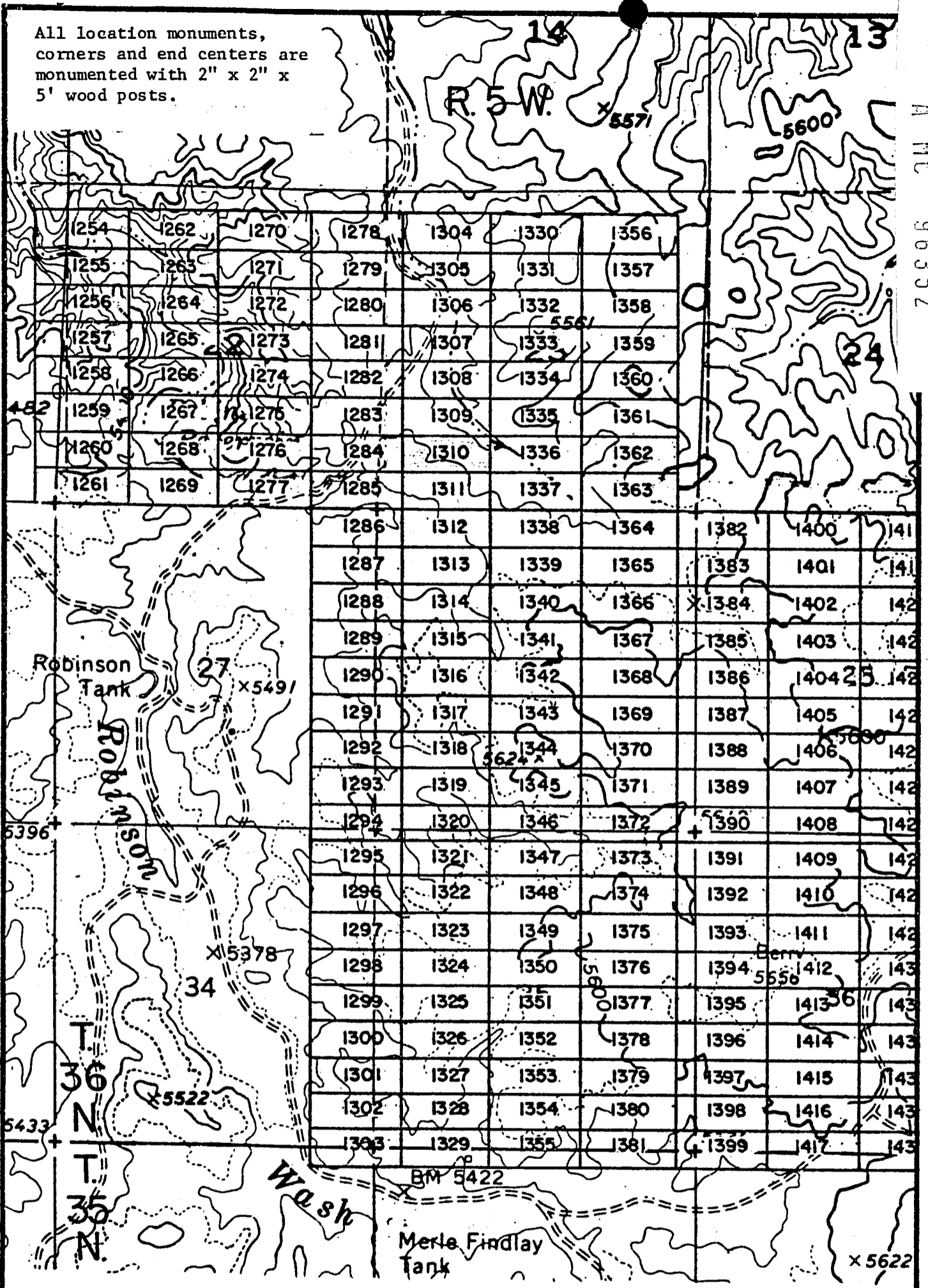


EXHIBIT MAP
of
LODE MINING CLAIMS (SIN 1254-1417)
within
Townships 35 & 36 North, Range 5 West, G&SRM
Mohave County, Arizona

for
Interior, BLM AZ State Office
Data relative to this claim
has been entered into an automated
system and images of all documents
have been microfilmed.

RECEIVED
BLM AZ STATE OFFICE
PHOENIX, ARIZONA
JAN 17 6 48 PM '80

JAN 9 '80 - 10 AM

80-742

INDEXED MINER

MICROFILMED

in book 601 of Official Records, Pages 543-544

Records of Mohave County, Arizona

PROOFED

ARIZONA

By Beth Funcher
County Recorder

Joan McCall
Recorder



NOTICE OF LOCATION
(Lode Claim)

Notice is hereby given that Western Nuclear, Inc., whose mailing address is 134 Union Boulevard, Suite 640, Lakewood, Colorado 80228, by its undersigned agent, makes this location of the SIN # 1311 lode mining claim, in the Hack's Canyon Mining District, County of Mohave, State of Arizona.

The claim is 1500 feet in length along the vein or deposit of mineral bearing rock in place and 600 feet in width (300 feet on either side of the center line of the claim), forming a claim in the shape of a parallelogram. The general course of said claim is from East to West.

This Notice is posted at the NE corner of the claim, which location monument is in Section 23, Township 36 North, Range 5 West, GSRB&M.

The location monument of said claim is located North 600' and East 1900' from the SE corner of Section 22, Township 36 North, Range 5 West, GSRB&M, Arizona.

Said claim is located in the NE/4 of Sec. 23, Twp. 36 North, Range 5 West
SE/4 of Sec. 23, Twp. 36 North, Range 5 West
NW/4 of Sec. 23, Twp. 36 North, Range 5 West
SW/4 of Sec. 23, Twp. 36 North, Range 5 West

The undersigned claims the ground beginning at the location monument, being Corner No. 1 of the claim, and running thence

- South 300' to the center of the East end line; thence,
- (direction & distance)
- South 300' to Corner No. 2; thence,
- (direction & distance)
- West 1500' to Corner No. 3; thence,
- (direction & distance)
- North 300' to the center of the West end line; thence,
- (direction & distance)
- North 300' to Corner No. 4; thence,
- (direction & distance)
- East 1500' to the point of beginning.
- (direction & distance)

There are seven substantial posts, projecting at least 4 feet above the surface of the ground, or stone monuments, at least 3 feet high, one for the location monument, one at each of the four corners and one at the center of each line as prescribed by A.R.S. § 27-204.

Located, dated and posted on the ground this 25th day of October, 1979.

WESTERN NUCLEAR, INC.

By: Douglas F. Sterck
Douglas F. Sterck, Agent

RECEIVED
BLM AZ STATE OFFICE
PHOENIX, ARIZONA
JAN 17 6 48 PM '80

INTERIOR, BLM AZ State Office
Data relative to this document
has been entered into an automatic
system and images of all documents
have been microfilmed.

All location monuments, corners and end centers are monumented with 2" x 2" x 5' wood posts.

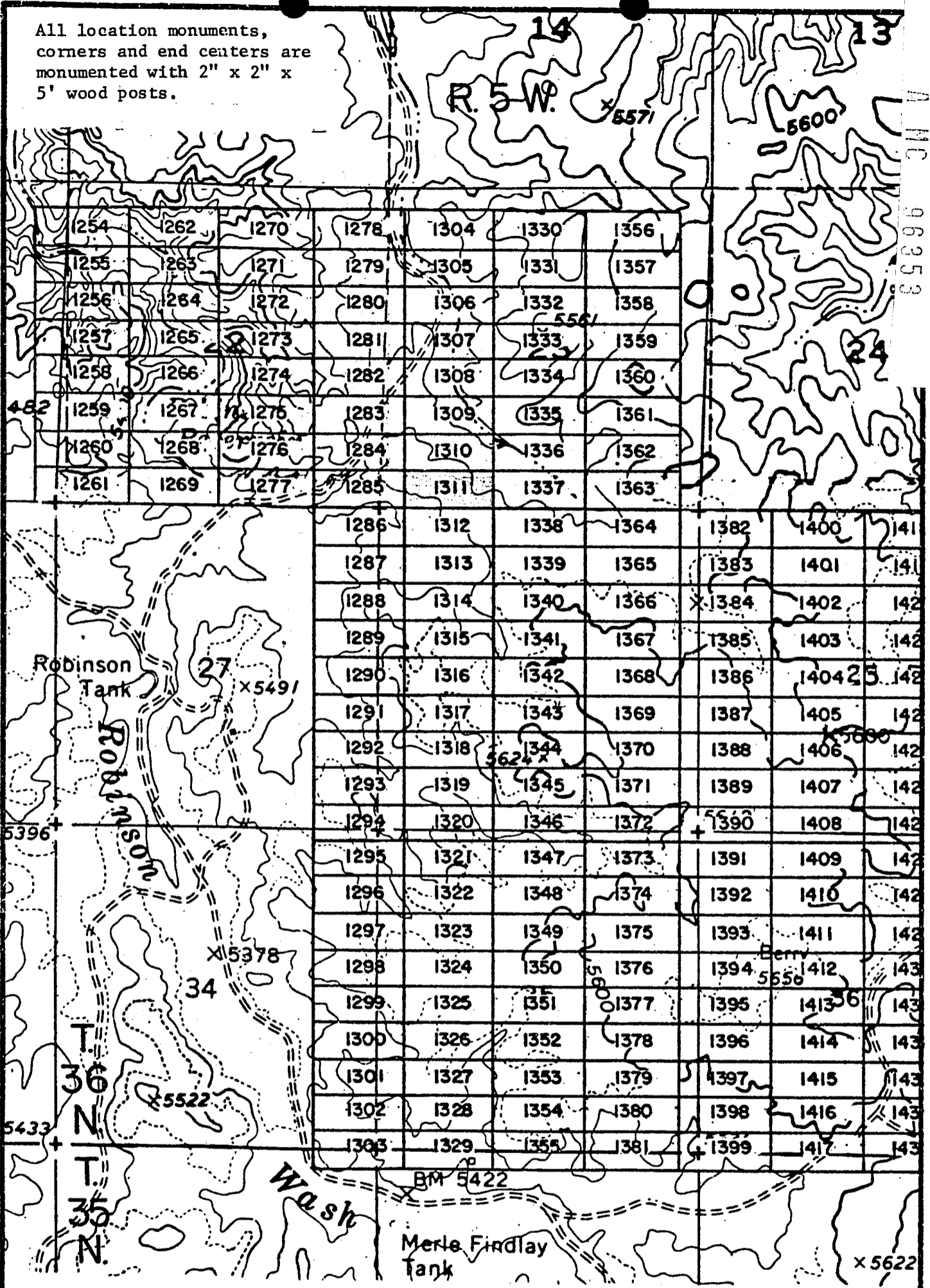


EXHIBIT MAP

of
LODE MINING CLAIMS (SIN 1254-1417)
within

Townships 35 & 36 North, Range 5 West, G&SRM
Mohave County, Arizona
for

Western Nuclear, Inc.
134 Union Blvd., Suite 640
Lakewood, Colorado 80228

INTERIOR, BLM AZ State Office
Data relative to this document
has been entered into an automated
system and images of all documents
have been microfilmed.

RECEIVED
BLM STATE OFFICE
JAN 17 6 48 PM '80
FROENIA, ARIZONA

JAN 9 '80 - 11 10 AM

80-749

INDEXED MICROFILMED
INDEXED MINES

in book 601 of Official Records, Pages 545-546

Records of Mohave County, Arizona

Joan McCall

PROOFED ARIZONA

Bea Jurchoban
Deputy Recorder



NOTICE OF LOCATION
(Lode Claim)

AHC 96954

Notice is hereby given that Western Nuclear, Inc., whose mailing address is 134 Union Boulevard, Suite 640, Lakewood, Colorado 80228, by its undersigned agent, makes this location of the SIN #1312 lode mining claim, in the Hack's Canyon Mining District, County of Mohave, State of Arizona.

The claim is 1500 feet in length along the vein or deposit of mineral bearing rock in place and 600 feet in width (300 feet on either side of the center line of the claim), forming a claim in the shape of a parallelogram. The general course of said claim is from East to West.

This Notice is posted at the NE corner of the claim, which location monument is in Section 26, Township 36 North, Range 5 West, GSRB&M.

The location monument of said claim is located East 1900' from the SE corner of Section 22, Township 36 North, Range 5 West, GSRB&M, Arizona.

Said claim is located in the NE/4 of Sec. , Twp. 36 North, Range 5 West
SE/4 of Sec. , Twp. 36 North, Range 5 West
NW/4 of Sec. 26
SW/4 of Sec.

The undersigned claims the ground beginning at the location monument, being Corner No. 1 of the claim, and running thence

- South 300' to the center of the East end line; thence,
- (direction & distance)
- South 300' to Corner No. 2; thence,
- (direction & distance)
- West 1500' to Corner No. 3; thence,
- (direction & distance)
- North 300' to the center of the West end line; thence,
- (direction & distance)
- North 300' to Corner No. 4; thence,
- (direction & distance)
- East 1500' to the point of beginning.
- (direction & distance)

There are seven substantial posts, projecting at least 4 feet above the surface of the ground, or stone monuments, at least 3 feet high, one for the location monument, one at each of the four corners and one at the center of each line as prescribed by A.R.S. § 27-204.

Located, dated and posted on the ground this 25th day of October, 1979.

WESTERN NUCLEAR, INC.

By: Douglas F. Sterck
Douglas F. Sterck, Agent

RECEIVED
BLM STATE OFFICE
JAN 17 6 49 PM '80
MOHAVE, ARIZONA

INTERIOR, BLM AZ State Office
Data relative to this document
has been entered into an automated
system and images of all documents
have been microfilmed.

All location monuments, corners and end centers are monumented with 2" x 2" x 5' wood posts.

A MC 96354

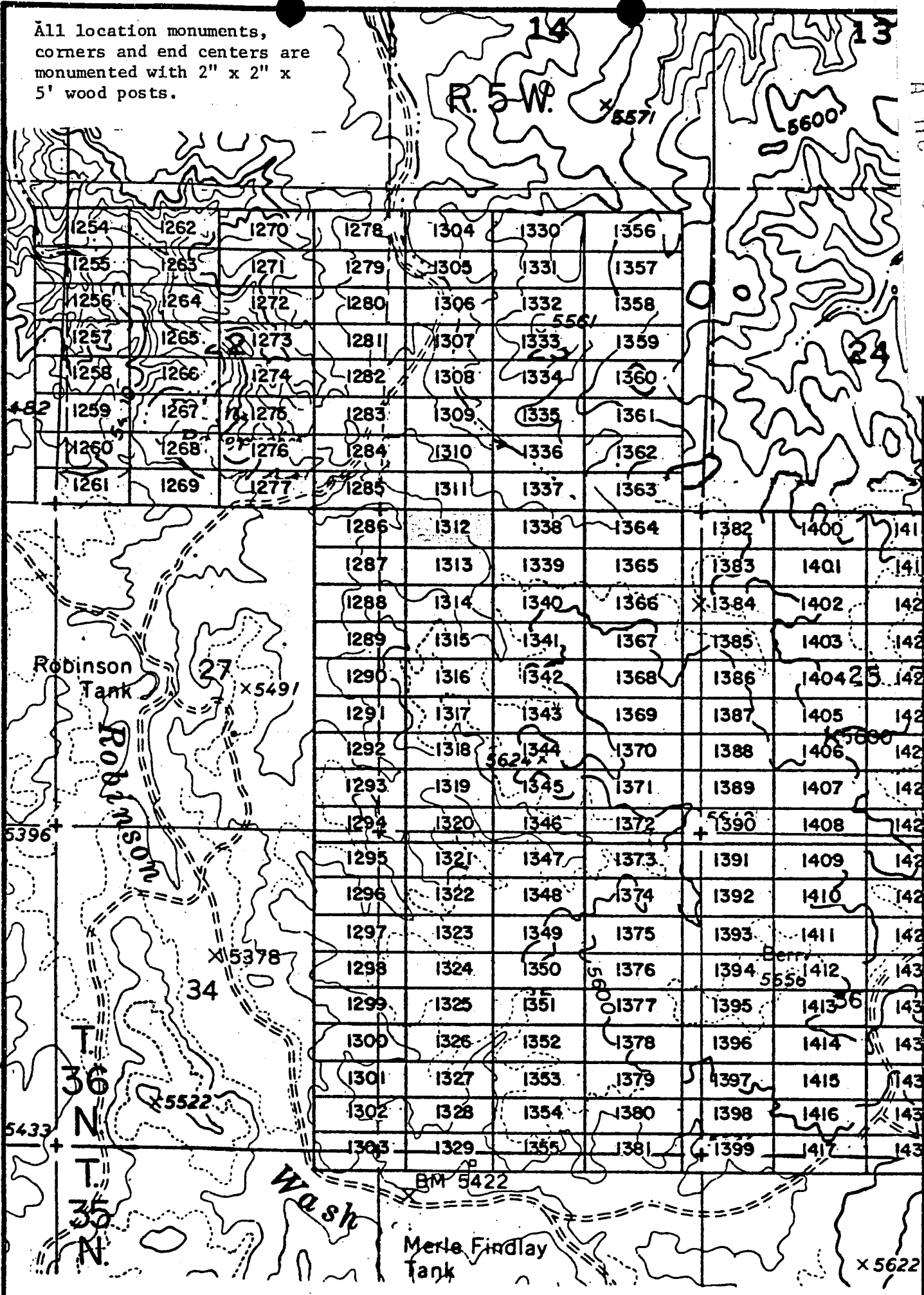


EXHIBIT MAP
of

LODE MINING CLAIMS (SIN 1254-1417)
within

Townships 35 & 36 North, Range 5 West, G&SRM
Mohave County, Arizona

for

Western Nuclear, Inc.
134 Union Blvd., Suite 640
Lakewood, Colorado 80228

RECEIVED
 BLM STATE OFFICE
 PHOENIX, ARIZONA
 JAN 17 0 49 PM '90



1" = 2000'

INTERIOR, BLM AZ State Office
Data related to this document
has been scanned into an automated
system. Images or all documents
have been microfilmed.

JAN 9 '80 - 11 10 A

MICROFILMED

in book 601 of Official Records, Pages 547-548

Records of Mohave County, Arizona

Joan McCall

PROOFED

ARIZONA

By Brian Furchetta
Deputy Recorder



NOTICE OF LOCATION
(Lode Claim)

A MC 96355

Notice is hereby given that Western Nuclear, Inc., whose mailing address is 134 Union Boulevard, Suite 640, Lakewood, Colorado 80228, by its undersigned agent, makes this location of the SIN #1313 lode mining claim, in the Hack's Canyon Mining District, County of Mohave, State of Arizona.

The claim is 1500 feet in length along the vein or deposit of mineral bearing rock in place and 600 feet in width (300 feet on either side of the center line of the claim), forming a claim in the shape of a parallelogram. The general course of said claim is from East to West.

This Notice is posted at the NE corner of the claim, which location monument is in Section 26, Township 36 North, Range 5 West, GSRB&M.

The location monument of said claim is located South 600' East 1900' from the SE corner of Section 22, Township 36 North, Range 5 West, GSRB&M, Arizona.

Said claim is located in the NE/4 of Sec. , Twp. 36 North, Range 5 West
SE/4 of Sec. , Twp. 36 North, Range 5 West
NW/4 of Sec. 26
SW/4 of Sec.

The undersigned claims the ground beginning at the location monument, being Corner No. 1 of the claim, and running thence

- South 300' to the center of the East end line; thence,
- (direction & distance)
- South 300' to Corner No. 2; thence,
- (direction & distance)
- West 1500' to Corner No. 3; thence,
- (direction & distance)
- North 300' to the center of the West end line; thence,
- (direction & distance)
- North 300' to Corner No. 4; thence,
- (direction & distance)
- East 1500' to the point of beginning.
- (direction & distance)

There are seven substantial posts, projecting at least 4 feet above the surface of the ground, or stone monuments, at least 3 feet high, one for the location monument, one at each of the four corners and one at the center of each line as prescribed by A.R.S. § 27-204.

Located, dated and posted on the ground this 25th day of October, 1979.

WESTERN NUCLEAR, INC.

By: Douglas F. Sterck
Douglas F. Sterck, Agent

INTERIOR, BLM AZ State Office
Data relative to this document
has been entered into an automated
system and images of all documents
have been microfilmed.

RECEIVED
BLM AZ STATE OFFICE
JAN 17 6 49 PM '80
PHOENIX, ARIZONA

All location monuments, corners and end centers are monumented with 2" x 2" x 5' wood posts.

A MC 96355

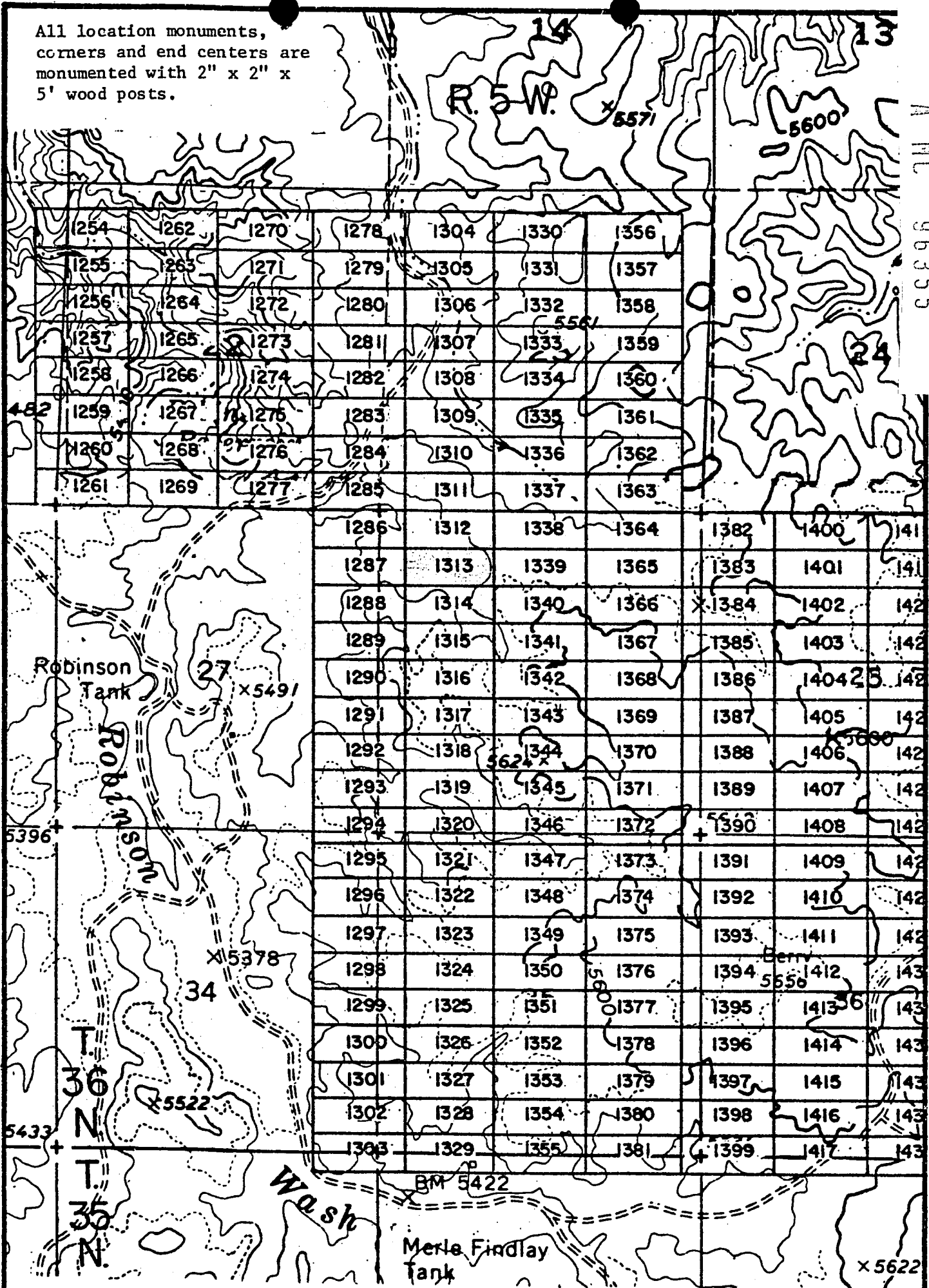


EXHIBIT MAP
of

LODE MINING CLAIMS (SIN 1254-1417)
within
Townships 35 & 36 North, Range 5 West, G&SRM
Mohave County, Arizona
for
Western Nuclear, Inc.

134 Union Blvd., Suite 640

INTERIOR, BLM AZ State Office, Colorado 80228

Data relative to this document has been entered into an automated system and images of all documents have been microfilmed.



1" = 2000'

RECEIVED
BLM STATE OFFICE
PHOENIX, ARIZONA
JAN 17 6 49 PM '80

JAN 9 '80 - 11 AM

INDEXED MINES INDEXED

in book 601 of Official Records, Page s 549-550

Records of Mohave County, Arizona

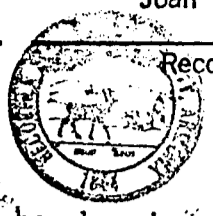
Joan McCall

PROOFED

MICROFILMED

ARIZONA

By Beth Furchston
Deputy Recorder



NOTICE OF LOCATION
(Lode Claim)

A MC 96356

Notice is hereby given that Western Nuclear, Inc., whose mailing address is 134 Union Boulevard, Suite 640, Lakewood, Colorado 80228, by its undersigned agent, makes this location of the SIN #1314 lode mining claim, in the Hack's Canyon Mining District, County of Mohave, State of Arizona.

The claim is 1500 feet in length along the vein or deposit of mineral bearing rock in place and 600 feet in width (300 feet on either side of the center line of the claim), forming a claim in the shape of a parallelogram. The general course of said claim is from East to West.

This Notice is posted at the NE corner of the claim, which location monument is in Section 26, Township 36 North, Range 5 West, GSRB&M.

The location monument of said claim is located South 1200' and East 1900' from the SE corner of Section 22, Township 36 North, Range 5 West, GSRB&M, Arizona.

Said claim is located in the NE/4 of Sec. _____, SE/4 of Sec. _____, Twp. 36 North, Range 5 West
NW/4 of Sec. 26
SW/4 of Sec. _____

The undersigned claims the ground beginning at the location monument, being Corner No. 1 of the claim, and running thence

- South 300' to the center of the East end line; thence,
- (direction & distance)
- South 300' to Corner No. 2; thence,
- (direction & distance)
- West 1500' to Corner No. 3; thence,
- (direction & distance)
- North 300' to the center of the West end line; thence,
- (direction & distance)
- North 300' to Corner No. 4; thence,
- (direction & distance)
- East 1500' to the point of beginning.
- (direction & distance)

There are seven substantial posts, projecting at least 4 feet above the surface of the ground, or stone monuments, at least 3 feet high, one for the location monument, one at each of the four corners and one at the center of each line as prescribed by A.R.S. § 27-204.

Located, dated and posted on the ground this 25th day of October, 1979.

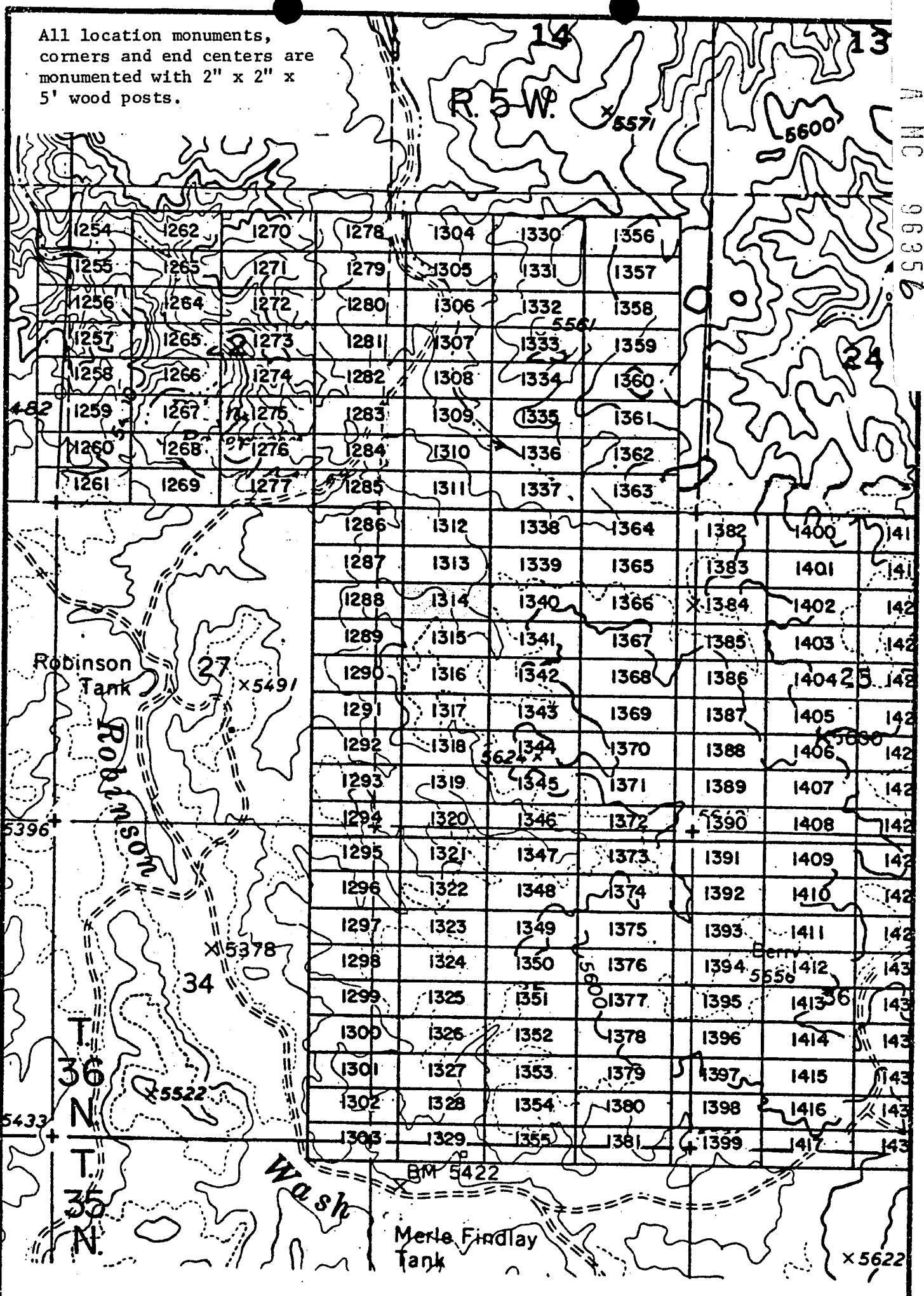
WESTERN NUCLEAR, INC.

By: Douglas F. Sterck
Douglas F. Sterck, Agent

INTERIOR, BLM AZ State Office
Data relative to this document has been entered into an automated system and images of all documents have been microfilmed.

RECEIVED
BLM STATE OFFICE
OCT 49 PM '80
ARIZONA

All location monuments, corners and end centers are monumented with 2" x 2" x 5' wood posts.



A MC 96356

EXHIBIT MAP

of
LODE MINING CLAIMS (SIN 1254-1417)
 within
 Townships 35 & 36 North, Range 5 West, G&SRM
 Mohave County, Arizona
 for
 Western Nuclear, Inc.
 134 Union Blvd., Suite 640
 Lakewood, Colorado 80228

RECEIVED
 BLM AZ STATE OFFICE
 PHOENIX, ARIZONA
 JAN 17 6 49 PM '80



1" = 2000'

INTERIOR, BLM AZ State Office
 Data relative to this document
 has been entered into an automated
 system and images of all documents
 have been microfilmed.

JAN 9 '80 - 11 AM

80-7 INDEXED

in book 601 of Official Records, Page s 551-552

INDEXED MINES

MICROFILMED

Records of Mohave County, Arizona

By Beth Furchter
Deputy Recorder

Joan McCall

3⁰⁰

PROOFED

ARIZONA



NOTICE OF LOCATION
(Lode Claim)

Notice is hereby given that Western Nuclear, Inc., whose mailing address is 134 Union Boulevard, Suite 640, Lakewood, Colorado 80228, by its undersigned agent, makes this location of the SIN # 1315 lode mining claim, in the Hack's Canyon Mining District, County of Mohave, State of Arizona.

The claim is 1500 feet in length along the vein or deposit of mineral bearing rock in place and 600 feet in width (300 feet on either side of the center line of the claim), forming a claim in the shape of a parallelogram. The general course of said claim is from East to West.

This Notice is posted at the NE corner of the claim, which location monument is in Section 26, Township 36 North, Range 5 West, GSRB&M.

The location monument of said claim is located South 1800' and East 1900' from the SE corner of Section 22, Township 36 North, Range 5 West, GSRB&M, Arizona.

Said claim is located in the NE/4 of Sec. , Twp. 36 North, Range 5 West
NW/4 of Sec. 26
SW/4 of Sec.

The undersigned claims the ground beginning at the location monument, being Corner No. 1 of the claim, and running thence

- South 300' to the center of the East end line; thence,
- (direction & distance)
- South 300' to Corner No. 2; thence,
- (direction & distance)
- West 1500' to Corner No. 3; thence,
- (direction & distance)
- North 300' to the center of the West end line; thence,
- (direction & distance)
- North 300' to Corner No. 4; thence,
- (direction & distance)
- East 1500' to the point of beginning.
- (direction & distance)

There are seven substantial posts, projecting at least 4 feet above the surface of the ground, or stone monuments, at least 3 feet high, one for the location monument, one at each of the four corners and one at the center of each line as prescribed by A.R.S. § 27-204.

Located, dated and posted on the ground this 25th day of October, 1979.

WESTERN NUCLEAR, INC.

Douglas F. Sterck

Douglas F. Sterck, Agent

By: INTERIOR, BLM AZ State Office
Data relative to this document
has been entered into our automated
system and images of all documents
have been microfilmed.

RECEIVED
BLM AZ STATE OFFICE
JAN 17 6 49 PM '80
PHOENIX, ARIZONA

A MC 96357

All location monuments, corners and end centers are monumented with 2" x 2" x 5' wood posts.

A MC 96357

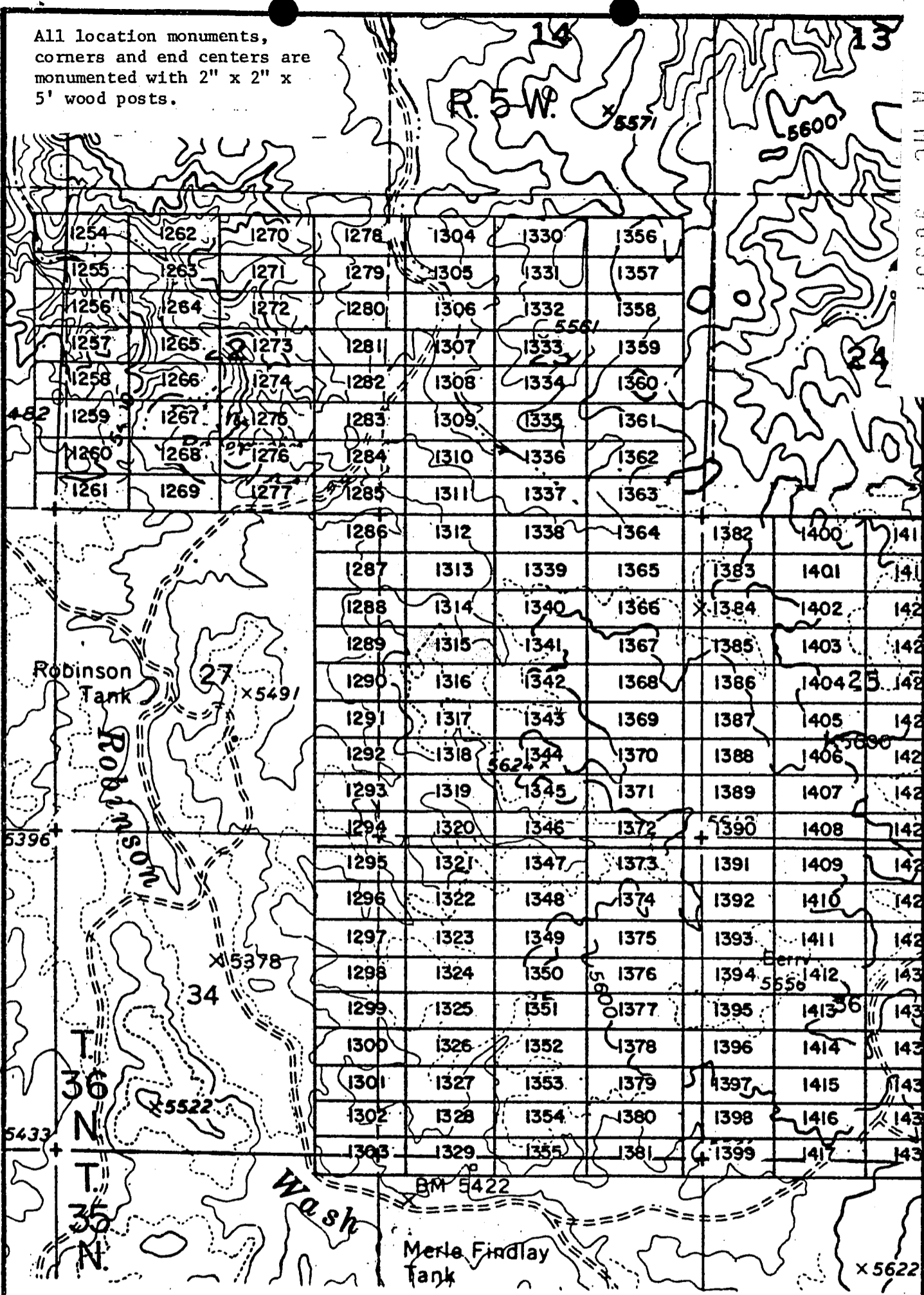


EXHIBIT MAP

of
 LODE MINING CLAIMS (SIN 1254-1417)
 within
 Townships 35 & 36 North, Range 5 West, G&SRM
 Mohave County, Arizona
 for

Western Nuclear, Inc.
 136 Union Blvd., Suite 640
 Lakewood, Colorado 80228

RECEIVED
 BLM STATE OFFICE
 PHOENIX, ARIZONA
 JAN 17 6 49 PM '90

INTERIOR, BLM AZ State Office
 Data relative to this document
 has been entered into an automated
 system and images of all documents
 have been microfilmed.

JAN

9 '80 - 11 19

80-747
INDEXED
INDEXED MINES

MICROFILMED

in book 601 of Official Records, Pages 553-554

Records of Mohave County, Arizona

PROOFED

ARIZONA

By Beth Furchter
Deputy Recorder

Joan McCall

300



NOTICE OF LOCATION
(Lode Claim)

A MC 96358

Notice is hereby given that Western Nuclear, Inc., whose mailing address is 134 Union Boulevard, Suite 640, Lakewood, Colorado 80228, by its under- signed agent, makes this location of the SIN #1316 lode mining claim, in the Hack's Canyon Mining District, County of Mohave, State of Arizona.

The claim is 1500 feet in length along the vein or deposit of mineral bearing rock in place and 600 feet in width (300 feet on either side of the center line of the claim), forming a claim in the shape of a parallelogram. The general course of said claim is from East to West.

This Notice is posted at the NE corner of the claim, which location monument is in Section 26, Township 36 North, Range 5 West, GSRB&M.

The location monument of said claim is located South 2400' and East 1900' from the SE corner of Section 22, Township 36 North, Range 5 West, GSRB&M, Arizona.

Said claim is located in the NE/4 of Sec. , SE/4 of Sec. , Twp. 36 North, Range 5 West
NW/4 of Sec. 26
SW/4 of Sec. 26

The undersigned claims the ground beginning at the location monument, being Corner No. 1 of the claim, and running thence

- South 300' to the center of the East end line; thence,
- (direction & distance)
- South 300' to Corner No. 2; thence,
- (direction & distance)
- West 1500' to Corner No. 3; thence,
- (direction & distance)
- North 300 to the center of the West end line; thence,
- (direction & distance)
- North 300' to Corner No. 4; thence,
- (direction & distance)
- East 1500' to the point of beginning.
- (direction & distance)

There are seven substantial posts, projecting at least 4 feet above the surface of the ground, or stone monuments, at least 3 feet high, one for the location monument, one at each of the four corners and one at the center of each line as prescribed by A.R.S. § 27-204.

Located, dated and posted on the ground this 25th day of October, 1979.

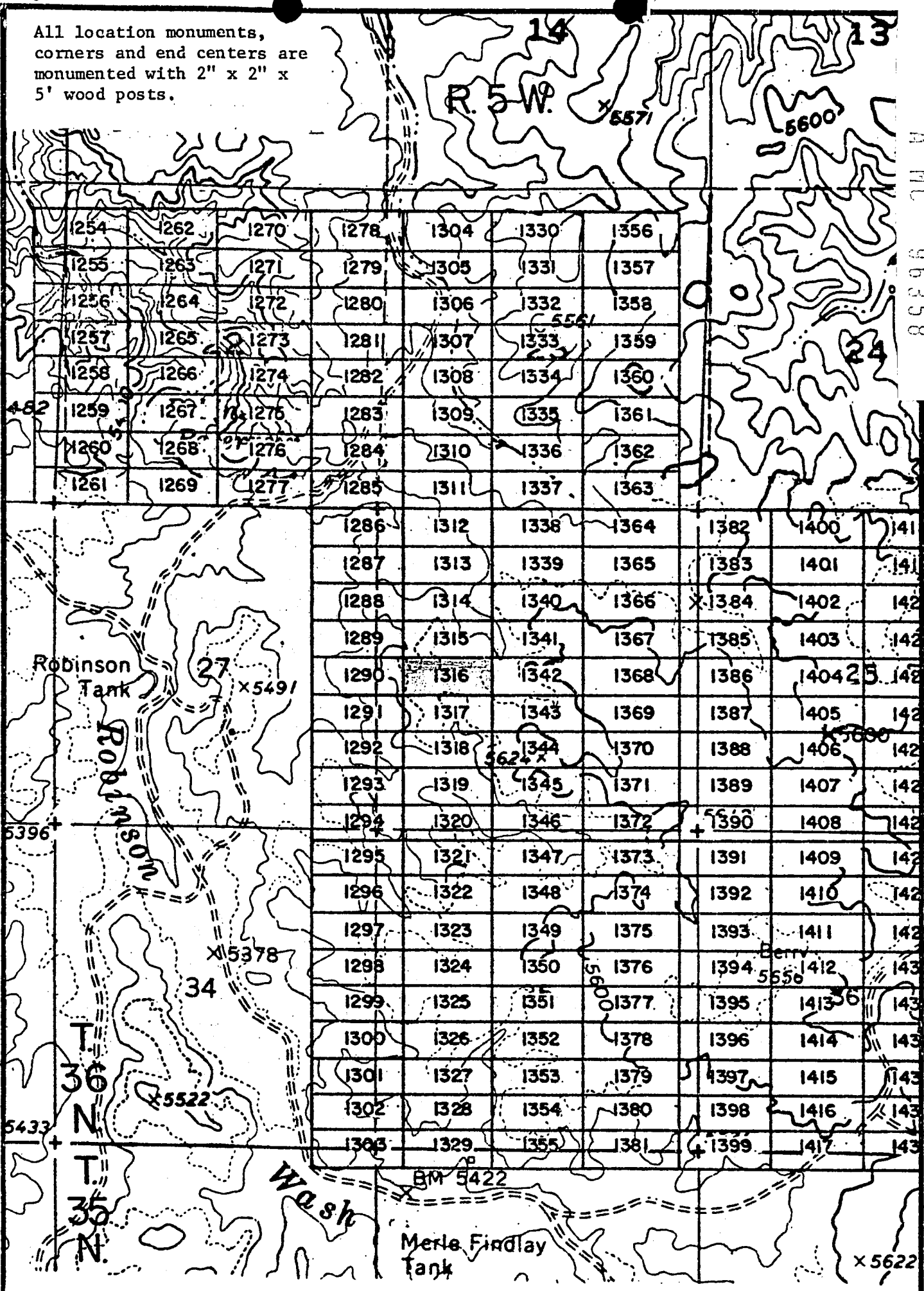
WESTERN NUCLEAR, INC.

By: Douglas F. Sterck
Douglas F. Sterck, Agent

INTERIOR, BLM AZ State Office
Data relative to this document
has been entered into an automated
system and images of all documents
have been microfilmed.

RECEIVED
BLM STATE OFFICE
MAY 7 6 49 PM '80
PHOENIX, ARIZONA

All location monuments, corners and end centers are monumented with 2" x 2" x 5' wood posts.



A.M.C. 96358

EXHIBIT MAP
of

LODE MINING CLAIMS (SIN 1254-1417)
within

Townships 35 & 36 North, Range 5 West, G&SRM
Mohave County, Arizona

for

Western Nuclear, Inc.

134 Union Blvd., Suite 640
Lake Wood, Colorado 80228

RECEIVED
BLM AZ STATE OFFICE
PHOENIX, ARIZONA
JAN 17 6 50 PM '80



1" = 2000'

INTERIOR, BLM AZ State Office
Data relative to this document
has been entered into an automated
system and images of all documents
have been microfilmed.

JAN 9 '80 - 11 10

INDEXED
UNDELETED

MICROFILMED

A MC 96359

PROOFED

ARIZONA

In book 601 of Official Records, Pages 555-556

Records of Mohave County, Arizona

Joan McCall

By Joan McCall
Deputy Recorder



NOTICE OF LOCATION
(Lode Claim)

Notice is hereby given that Western Nuclear, Inc., whose mailing address is 134 Union Boulevard, Suite 640, Lakewood, Colorado 80228, by its undersigned agent, makes this location of the SIN #1317 lode mining claim, in the Hack's Canyon Mining District, County of Mohave, State of Arizona.

The claim is 1500 feet in length along the vein or deposit of mineral bearing rock in place and 600 feet in width (300 feet on either side of the center line of the claim), forming a claim in the shape of a parallelogram. The general course of said claim is from East to West.

This Notice is posted at the NE corner of the claim, which location monument is in Section 26, Township 36 North, Range 5 West, GSRB&M.

The location monument of said claim is located South 3000' and East 1900' from the SE corner of Section 22, Township 36 North, Range 5 West, GSRB&M, Arizona.

Said claim is located in the NE/4 of Sec. _____, SE/4 of Sec. _____, Twp. 36 North, Range 5 West, NW/4 of Sec. _____, SW/4 of Sec. 26

The undersigned claims the ground beginning at the location monument, being Corner No. 1 of the claim, and running thence

<u>South 300'</u> (direction & distance)	to the center of the <u>East</u> end line; thence,
<u>South 300'</u> (direction & distance)	to Corner No. 2; thence,
<u>West 1500'</u> (direction & distance)	to Corner No. 3; thence,
<u>North 300'</u> (direction & distance)	to the center of the <u>West</u> end line; thence,
<u>North 300'</u> (direction & distance)	to Corner No. 4; thence,
<u>East 1500'</u> (direction & distance)	to the point of beginning.

There are seven substantial posts, projecting at least 4 feet above the surface of the ground, or stone monuments, at least 3 feet high, one for the location monument, one at each of the four corners and one at the center of each line as prescribed by A.R.S. § 27-204.

Located, dated and posted on the ground this 25th day of October, 1979.

WESTERN NUCLEAR, INC.

By: Douglas F. Sterck
Douglas F. Sterck, Agent

INTERIOR, BLM AZ State Office
Data relative to this document
has been entered into an automated
system and images of all documents
have been microfilmed.

RECEIVED
BLM STATE OFFICE
JAN 17 6 50 PM '80
TUCSON, ARIZONA

All location monuments, corners and end centers are monumented with 2" x 2" x 5' wood posts.

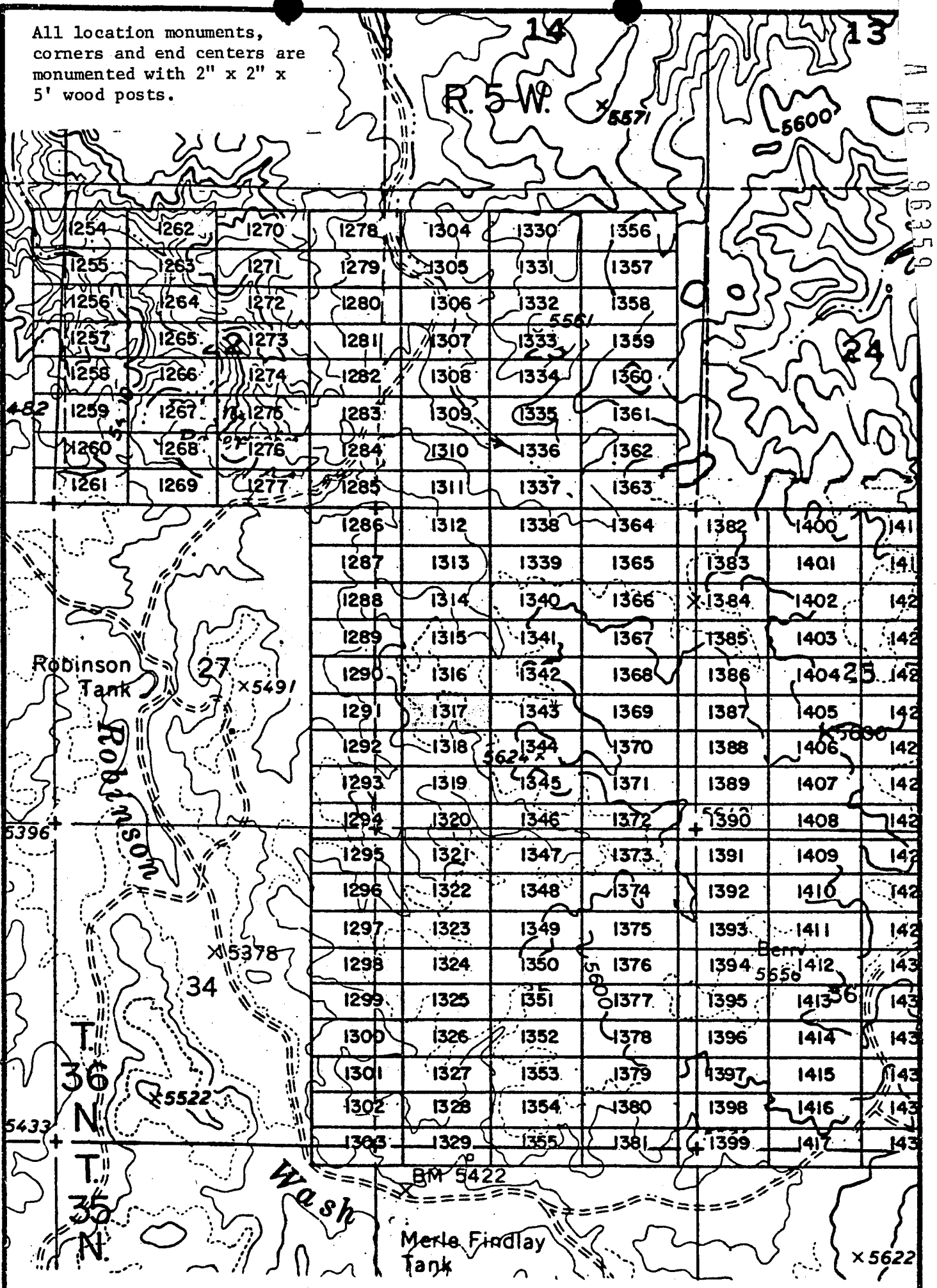


EXHIBIT MAP
of

LODE MINING CLAIMS (SIN 1254-1417)

within

Townships 35 & 36 North, Range 5 West, G&SRM
Mohave County, Arizona

for

Western Nuclear, Inc.

134 Union Blvd., Suite 640
Lakewood, Colorado 80228

RECEIVED
BLM STATE OFFICE
PHOENIX, ARIZONA
JAN 17 6 50 PM '88



1" = 2000'

INTERIOR, BLM
Data relative to this document
has been entered into an automated
system and images of all documents
have been microfilmed.

JAN 9 '80 - 11 AM

in Book 601 of Official Records, Page s 557-558

80-749 INDEXED XED MICROFILMED

INDEXED MINES


Records of Mohave County, Arizona

By Beth Funchbar
Deputy Recorder

Joan McCall

300

PROOFED ARIZONA



NOTICE OF LOCATION
(Lode Claim)

A MC 96360

Notice is hereby given that Western Nuclear, Inc., whose mailing address is 134 Union Boulevard, Suite 640, Lakewood, Colorado 80228, by its undersigned agent, makes this location of the SIN #1318 lode mining claim, in the Hack's Canyon Mining District, County of Mohave, State of Arizona.

The claim is 1500 feet in length along the vein or deposit of mineral bearing rock in place and 600 feet in width (300 feet on either side of the center line of the claim), forming a claim in the shape of a parallelogram. The general course of said claim is from East to West.

This Notice is posted at the NE corner of the claim, which location monument is in Section 26, Township 36 North, Range 5 West, GSRB&M.

The location monument of said claim is located South 3600' and East 1900' from the SE corner of Section 22, Township 36 North, Range 5 West, GSRB&M, Arizona.

Said claim is located in the NE/4 of Sec. , SE/4 of Sec. , Twp. 36 North, Range 5 West
NW/4 of Sec.
SW/4 of Sec. 26

The undersigned claims the ground beginning at the location monument, being Corner No. 1 of the claim, and running thence

- South 300' to the center of the East end line; thence,
- (direction & distance)
- South 300' to Corner No. 2; thence,
- (direction & distance)
- West 1500' to Corner No. 3; thence,
- (direction & distance)
- North 300' to the center of the West end line; thence,
- (direction & distance)
- North 300' to Corner No. 4; thence,
- (direction & distance)
- East 1500' to the point of beginning.
- (direction & distance)

There are seven substantial posts, projecting at least 4 feet above the surface of the ground, or stone monuments, at least 3 feet high, one for the location monument, one at each of the four corners and one at the center of each line as prescribed by A.R.S. § 27-204.

Located, dated and posted on the ground this 25th day of October, 1979.

WESTERN NUCLEAR, INC.

By: Douglas F. Sterck
Douglas F. Sterck, Agent

INTERIOR, BLM-AZ State Office
Data relative to this document
has been entered into an automated
system and images of all documents
have been micro-filmed.

RECEIVED
BLM-AZ STATE OFFICE
JAN 17 6 50 PM '80
PHOENIX, ARIZONA

All location monuments, corners and end centers are monumented with 2" x 2" x 5' wood posts.

A MC 96360

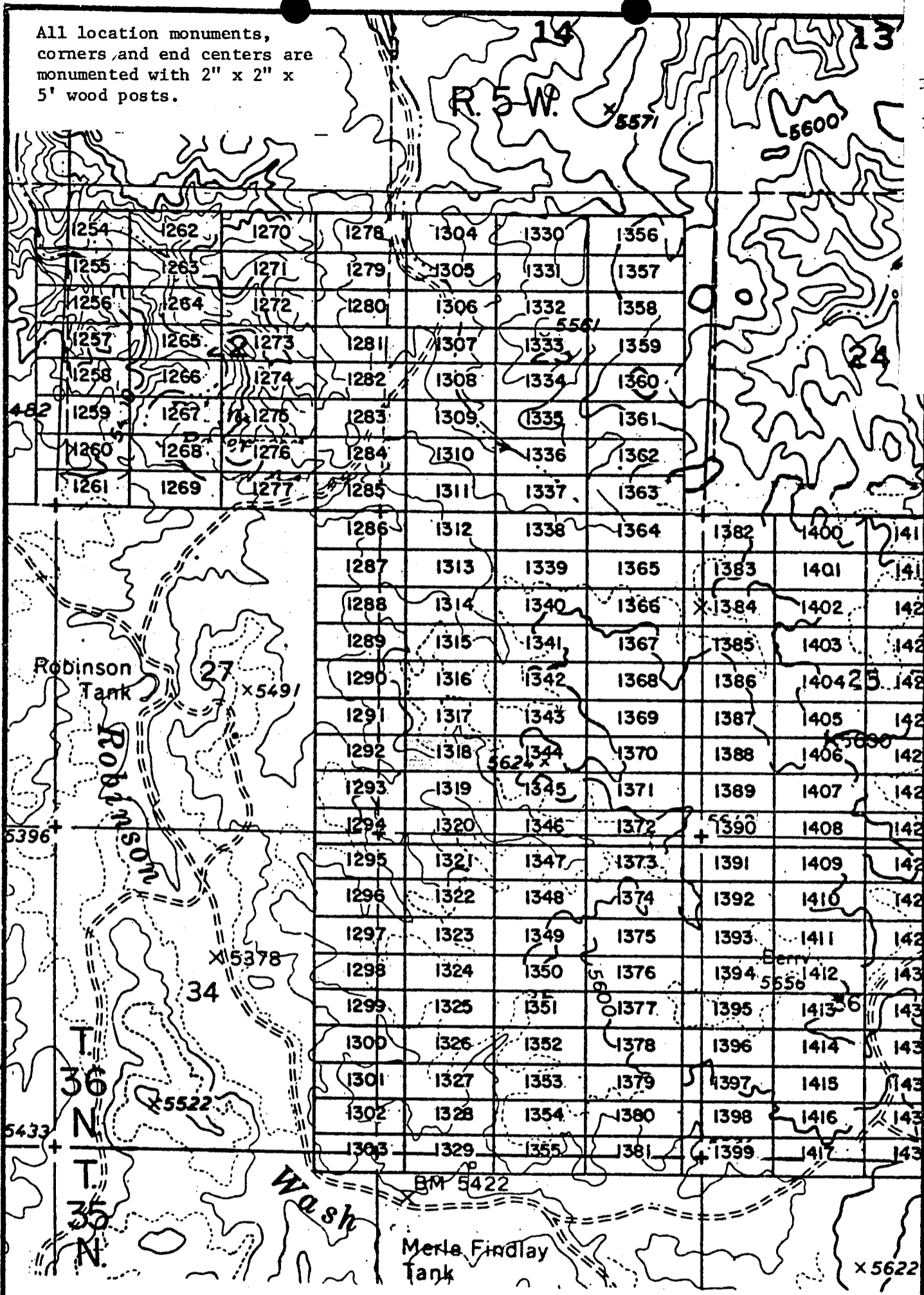


EXHIBIT MAP

of
 LODGE MINING CLAIMS (SIN 1254-1417)
 within
 Townships 35 & 36 North, Range 5 West, G&SRM
 Mohave County, Arizona

Interior, Blm AZ State Office for
 Data relative to this document
 has been entered into an electronic
 system and images of all documents
 have been microfilmed.

RECEIVED
 BLM AZ STATE OFFICE
 PHOENIX, ARIZONA
 JAN 17 6 50 PM '80

1" = 2000'

JAN 9 '80 - 11 AM

INDEXED MINES

INDEXED

Book 601 of Official Records, Page s 559-560

Records of Mohave County, Arizona


MICROFILMED

Beth Fuchsbar
Deputy Recorder

Joan McCall

PROOFED

ARIZONA



NOTICE OF LOCATION
(Lode Claim)

Notice is hereby given that Western Nuclear, Inc., whose mailing address is 134 Union Boulevard, Suite 640, Lakewood, Colorado 80228, by its undersigned agent, makes this location of the SIN #1319 lode mining claim, in the Hack's Canyon Mining District, County of Mohave, State of Arizona.

The claim is 1500 feet in length along the vein or deposit of mineral bearing rock in place and 600 feet in width (300 feet on either side of the center line of the claim), forming a claim in the shape of a parallelogram. The general course of said claim is from East to West.

This Notice is posted at the NE corner of the claim, which location monument is in Section 26, Township 36 North, Range 5 West, GSRB&M.

The location monument of said claim is located South 4200' and East 1900' from the SE corner of Section 22, Township 36 North, Range 5 West, GSRB&M, Arizona.

Said claim is located in the NE/4 of Sec. ,
SE/4 of Sec. , Twp. 36 North, Range 5 West
NW/4 of Sec.
SW/4 of Sec. 26

The undersigned claims the ground beginning at the location monument, being Corner No. 1 of the claim, and running thence

- South 300' to the center of the East end line; thence,
- (direction & distance)
- South 300' to Corner No. 2; thence,
- (direction & distance)
- West 1500' to Corner No. 3; thence,
- (direction & distance)
- North 300 to the center of the West end line; thence,
- (direction & distance)
- North 300' to Corner No. 4; thence,
- (direction & distance)
- East 1500' to the point of beginning.
- (direction & distance)

There are seven substantial posts, projecting at least 4 feet above the surface of the ground, or stone monuments, at least 3 feet high, one for the location monument, one at each of the four corners and one at the center of each line as prescribed by A.R.S. § 27-204.

Located, dated and posted on the ground this 25th day of October, 1979.

WESTERN NUCLEAR, INC.

By: Douglas F. Sterck
Douglas F. Sterck, Agent

INTERIOR, BLM AZ State Office
Data relative to this document
has been entered into an automated
system and images of all documents
have been microfilmed.

RECEIVED
BLM AZ STATE OFFICE
JAN 17 6 50 PM '80
PHOENIX, ARIZONA

A HC 96361

All location monuments, corners and end centers are monumented with 2" x 2" x 5' wood posts.

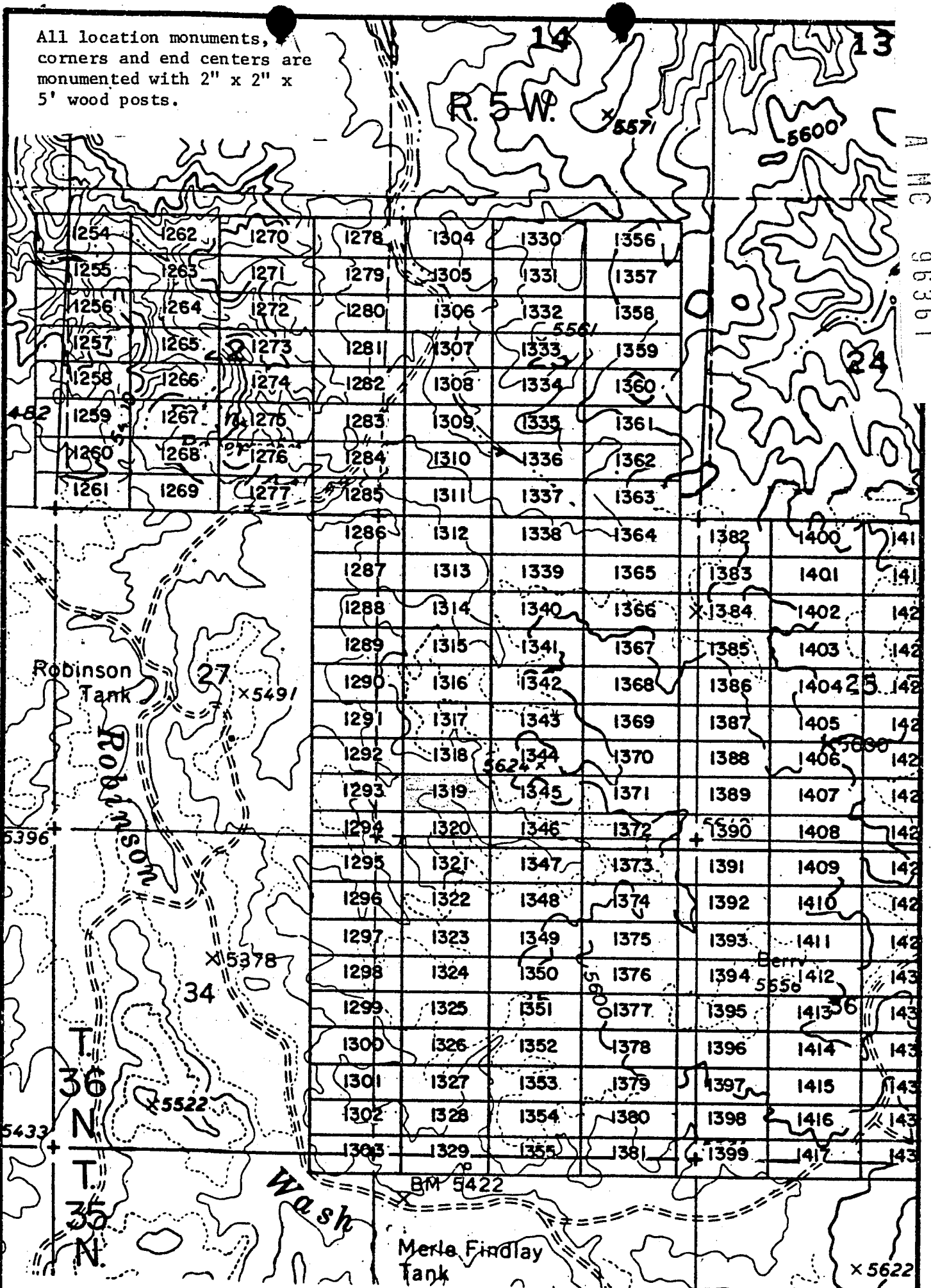


EXHIBIT MAP
of

LODE MINING CLAIMS (SIN 1254-1417)
within

Townships 35 & 36 North, Range 5 West, G&SRM
Mohave County, Arizona

for

Western Nuclear, Inc.
134 Union Blvd., Suite 640
Lakewood, Colorado 80228

RECEIVED
BLM AZ STATE OFFICE
PHOENIX, ARIZONA
JAN 17 6 50 PM '80



1" = 2000'

INTERIOR, BLM AZ State Office
Data relative to this document
has been entered into an automated
system and images of all documents
have been microfilmed.


INDEXED MINES PROOFED

MICROFILMED

ARIZONA 96362

Records of Mohave County, Arizona

By Beck Furchter
Deputy Recorder



Joan McCall
Recorder
300
NOTICE OF LOCATION
(Lode Claim)

ARIZONA

Notice is hereby given that Western Nuclear, Inc., whose mailing address is 134 Union Boulevard, Suite 640, Lakewood, Colorado 80228, by its undersigned agent, makes this location of the SIN #1320 lode mining claim, in the Hack's Canyon Mining District, County of Mohave, State of Arizona.

The claim is 1500 feet in length along the vein or deposit of mineral bearing rock in place and 600 feet in width (300 feet on either side of the center line of the claim), forming a claim in the shape of a parallelogram. The general course of said claim is from East to West.

This Notice is posted at the NE corner of the claim, which location monument is in Section 26, Township 36 North, Range 5 West, GSRB&M.

The location monument of said claim is located South 4800' and East 1900' from the SE corner of Section 22, Township 36 North, Range 5 West, GSRB&M, Arizona.

Said claim is located in the NE/4 of Sec. _____, SE/4 of Sec. _____, Twp. 36 North, Range 5 West
NW/4 of Sec. 35
SW/4 of Sec. 26

The undersigned claims the ground beginning at the location monument, being Corner No. 1 of the claim, and running thence

- South 300' to the center of the East end line; thence, (direction & distance)
- South 300' to Corner No. 2; thence, (direction & distance)
- West 1500' to Corner No. 3; thence, (direction & distance)
- North 300' to the center of the West end line; thence, (direction & distance)
- North 300' to Corner No. 4; thence, (direction & distance)
- East 1500' to the point of beginning. (direction & distance)

There are seven substantial posts, projecting at least 4 feet above the surface of the ground, or stone monuments, at least 3 feet high, one for the location monument, one at each of the four corners and one at the center of each line as prescribed by A.R.S. § 27-204.

Located, dated and posted on the ground this 25th day of October, 1979.

WESTERN NUCLEAR, INC.

By: Douglas F. Sterck
Douglas F. Sterck, Agent

INTERIOR, BLM AZ State Office
Data relative to this document
has been entered into an automated
system and images of all documents
have been microfilmed.

RECEIVED
BLM AZ STATE OFFICE
JAN 17 6 50 PM '80
PHOENIX, ARIZONA

All location monuments, corners and end centers are monumented with 2" x 2" x 5' wood posts.

A MC 96362

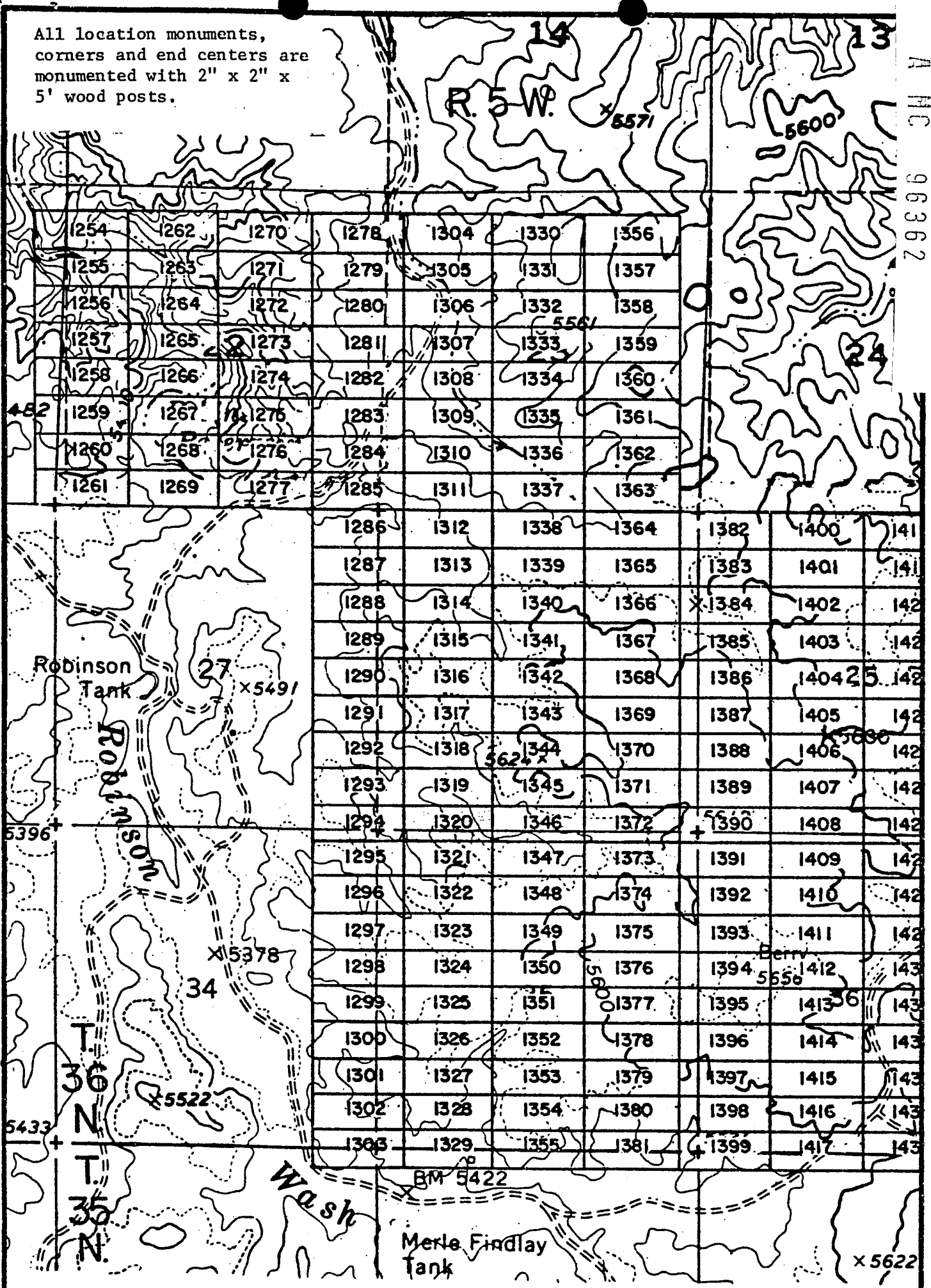


EXHIBIT MAP

of
 LODGE MINING CLAIMS (SIN 1254-1417)
 within
 Townships 35 & 36 North, Range 5 West, G&SRM
 Mohave County, Arizona
 for
 Western Nuclear, Inc.

134 Union Blvd., Suite 640
 Lakewood, Colorado 80228

RECEIVED
 BLM STATE OFFICE
 JAN 17 10 50 PM '80
 PHOENIX, ARIZONA



1" = 2000'

INTERIOR, BLM AZ STATE OFFICE
 Data relative to this document
 has been entered into an automated
 system and images of all documents
 have been microfilmed.

JAN 9 '80 - 11 10

80-752

INDEXED MINES
PROOFED

MICROFILMED

ARIZONA

A H C 96363

in book 601 of Official Records, Page s 563-564

Records of Mohave County, Arizona

Joan McCall

By Beth Turchinar
Deputy Recorder



NOTICE OF LOCATION
(Lode Claim)

Notice is hereby given that Western Nuclear, Inc., whose mailing address is 134 Union Boulevard, Suite 640, Lakewood, Colorado 80228, by its under-
signed agent, makes this location of the SIN # 1321 lode mining claim,
in the Hack's Canyon Mining District, County of Mohave,
State of Arizona.

The claim is 1500 feet in length along the vein or deposit of mineral bearing rock in place and 600 feet in width (300 feet on either side of the center line of the claim), forming a claim in the shape of a parallelogram. The general course of said claim is from East to West.

This Notice is posted at the NE corner of the claim, which location monument is in Section 35, Township 36 North, Range 5 West, GSRB&M.

The location monument of said claim is located South 5400' and East 1900' from the SE corner of Section 22, Township 36 North, Range 5 West, GSRB&M, Arizona.

Said claim is located in the NE/4 of Sec. , Twp. 36 North, Range 5 West
NW/4 of Sec. 35
SW/4 of Sec.

The undersigned claims the ground beginning at the location monument, being Corner No. 1 of the claim, and running thence

- South 300' to the center of the East end line; thence,
(direction & distance)
- South 300' to Corner No. 2; thence,
(direction & distance)
- West 1500' to Corner No. 3; thence,
(direction & distance)
- North 300' to the center of the West end line; thence,
(direction & distance)
- North 300' to Corner No. 4; thence,
(direction & distance)
- East 1500' to the point of beginning.
(direction & distance)

There are seven substantial posts, projecting at least 4 feet above the surface of the ground, or stone monuments, at least 3 feet high, one for the location monument, one at each of the four corners and one at the center of each line as prescribed by A.R.S. § 27-204.

Located, dated and posted on the ground this 25th day of October, 1979.

WESTERN NUCLEAR, INC.

By: Douglas F. Sterck
Douglas F. Sterck, Agent

INTERIOR, BLM AZ State Office
Data relative to this document
has been entered into an automated
system and images of all documents
have been microfilmed.

RECEIVED
BLM AZ STATE OFFICE
JAN 17 6 50 PM '80
PHOENIX, ARIZONA

All location monuments, corners and end centers are monumented with 2" x 2" x 5' wood posts.

A MC 96363

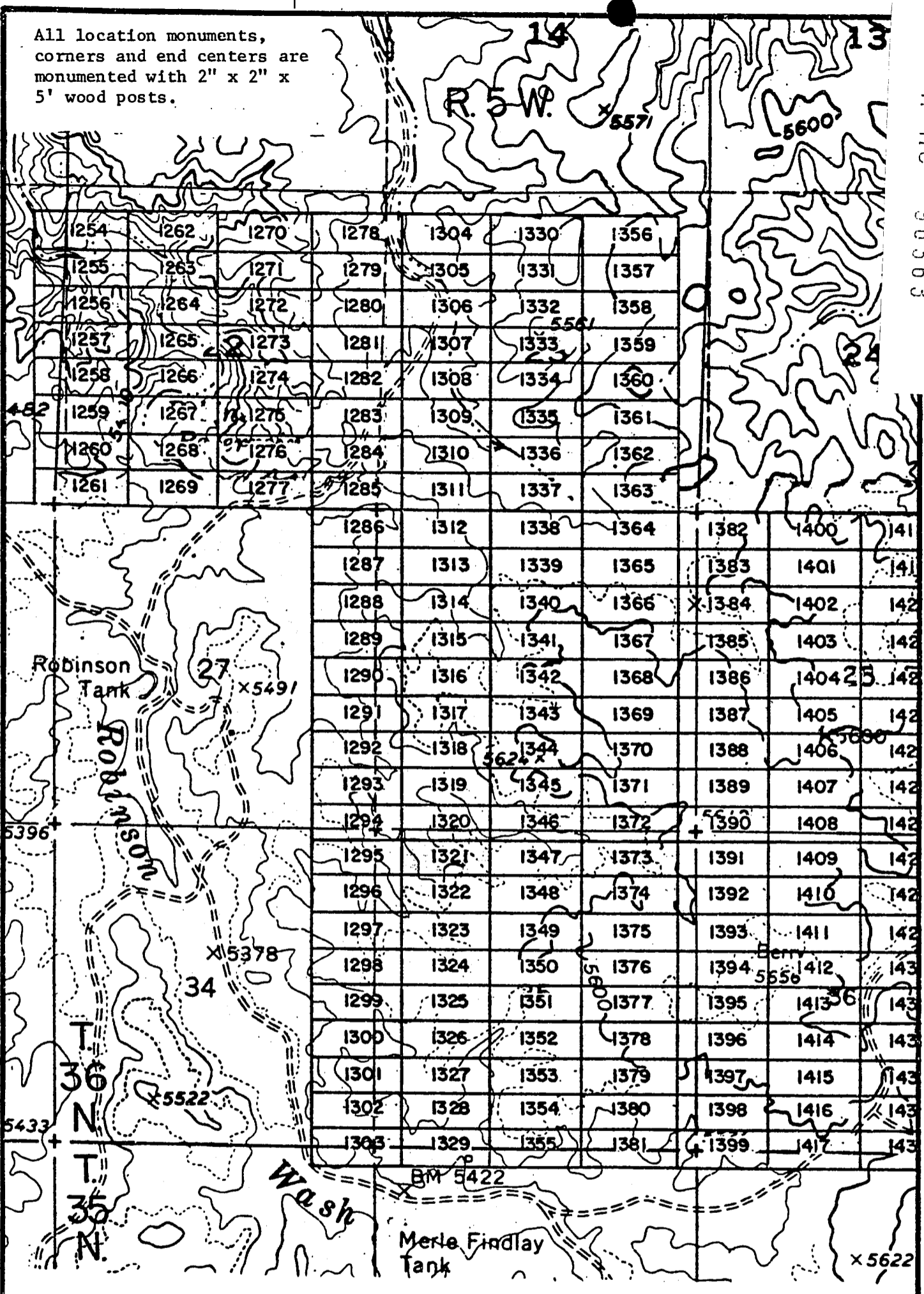


EXHIBIT MAP

of
LODE MINING CLAIMS (SIN 1254-1417)
within
Townships 35 & 36 North, Range 5 West, G&SRM
Mohave County, Arizona
for

Western Nuclear, Inc.
134 Union Blvd., Suite 640
Lakewood, Colorado 80228

INTERIOR, BLM AZ State Office
Data relative to this document
has been entered into an automated
system and images of all documents
have been microfilmed.

RECEIVED
BLM STATE OFFICE
JAN 17 6 50 PM '80
PHOENIX, ARIZONA

1" = 2000'

JAN 9 '80 - 11 15

INDEXED MINES 8753 INDEXED MICROFILMED

Records of Mohave County, Arizona

Joan McCall

Boch Furchbar
Deputy Recorder



NOTICE OF LOCATION
(Lode Claim)

PROOFED ARIZONA

A MC 96364

Notice is hereby given that Western Nuclear, Inc., whose mailing address is 134 Union Boulevard, Suite 640, Lakewood, Colorado 80228, by its undersigned agent, makes this location of the SIN #1322 lode mining claim, in the Hack's Canyon Mining District, County of Mohave, State of Arizona.

The claim is 1500 feet in length along the vein or deposit of mineral bearing rock in place and 600 feet in width (300 feet on either side of the center line of the claim), forming a claim in the shape of a parallelogram. The general course of said claim is from East to West.

This Notice is posted at the NE corner of the claim, which location monument is in Section 35, Township 36 North, Range 5 West, GSRB&M.

The location monument of said claim is located South 6000' and East 1900' from the SE corner of Section 22, Township 36 North, Range 5 West, GSRB&M, Arizona.

Said claim is located in the NE/4 of Sec. , Twp. 36 North, Range 5 West
SE/4 of Sec. ,
NW/4 of Sec. 35
SW/4 of Sec.

The undersigned claims the ground beginning at the location monument, being Corner No. 1 of the claim, and running thence

- South 300' to the center of the East end line; thence,
- (direction & distance)
- South 300' to Corner No. 2; thence,
- (direction & distance)
- West 1500' to Corner No. 3; thence,
- (direction & distance)
- North 300' to the center of the West end line; thence,
- (direction & distance)
- North 300' to Corner No. 4; thence,
- (direction & distance)
- East 1500' to the point of beginning.
- (direction & distance)

There are seven substantial posts, projecting at least 4 feet above the surface of the ground, or stone monuments, at least 3 feet high, one for the location monument, one at each of the four corners and one at the center of each line as prescribed by A.R.S. § 27-204.

Located, dated and posted on the ground this 25th day of October, 1979.

WESTERN NUCLEAR, INC.

By: Douglas F. Sterck
Douglas F. Sterck, Agent

INTERIOR, BLM AZ State Office
Data relative to this document
has been entered into an automated
system and images of all documents
have been microfilmed.

RECEIVED
BLM AZ STATE OFFICE
PHOENIX, ARIZONA
JAN 17 6 50 PM '80

All location monuments, corners and end centers are monumented with 2" x 2" x 5' wood posts.

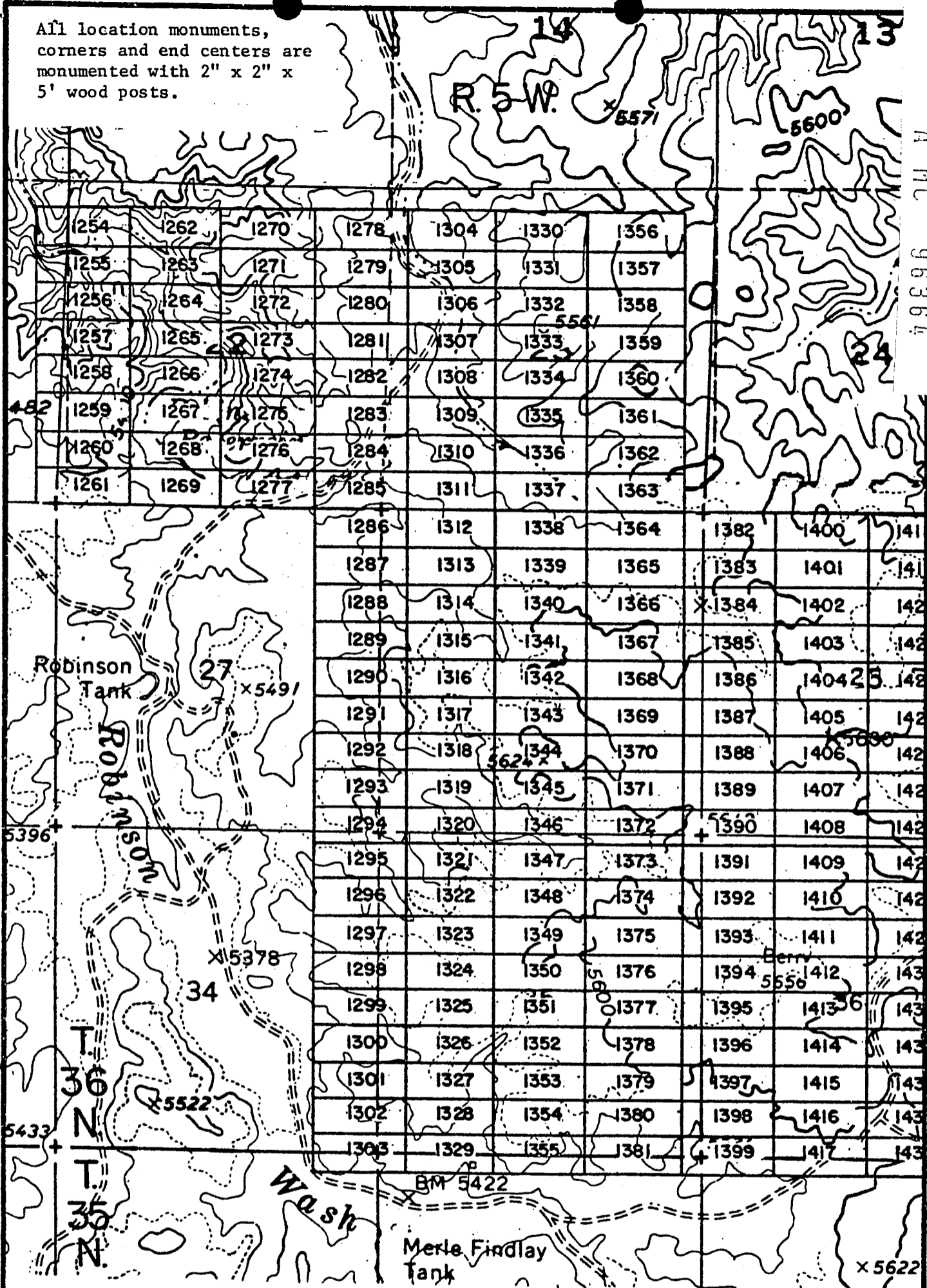


EXHIBIT MAP
of
LODE MINING CLAIMS (SIN 1254-1417)
within
Townships 35 & 36 North, Range 5 West, G&SRM
Mohave County, Arizona
for
Western Nuclear, Inc.
134 Union Blvd., Suite 640
Lakewood, Colorado 80228

RECEIVED
BLM AZ STATE OFFICE
PHOENIX, ARIZONA
JAN 17 6 51 PM '80

INTERIOR, BLM AZ State Office
Data relative to this document
has been entered into an automated
system and images of all documents
have been microfilmed.

Recorded at Request of Western Nuclear, Inc
JAN 9 '80 - 11 10

80-751
INDEXED MINES
INDEXED
MICROFILMED
PROOFED

In book 601 of Official Records, Pages 567-568

Records of Mohave County, Arizona

By Beth Furchter
Deputy Recorder

Joan McCall

ARIZONA



300
NOTICE OF LOCATION
(Lode Claim)

A M C 96365

Notice is hereby given that Western Nuclear, Inc., whose mailing address is 134 Union Boulevard, Suite 640, Lakewood, Colorado 80228, by its under-signed agent, makes this location of the SIN #1323 lode mining claim, in the Hack's Canyon Mining District, County of Mohave, State of Arizona.

The claim is 1500 feet in length along the vein or deposit of mineral bearing rock in place and 600 feet in width (300 feet on either side of the center line of the claim), forming a claim in the shape of a parallelogram. The general course of said claim is from East to West.

This Notice is posted at the NE corner of the claim, which location monument is in Section 35, Township 36 North, Range 5 West, GSRB&M.

The location monument of said claim is located South 6600' and East 1900' from the SE corner of Section 22, Township 36 North, Range 5 West, GSRB&M, Arizona.

Said claim is located in the NE/4 of Sec. ,
SE/4 of Sec. , Twp. 36 North, Range 5 West
NW/4 of Sec. 35
SW/4 of Sec.

The undersigned claims the ground beginning at the location monument, being Corner No. 1 of the claim, and running thence

- South 300' to the center of the East end line; thence,
- (direction & distance)
- South 300' to Corner No. 2; thence,
- (direction & distance)
- West 1500' to Corner No. 3; thence,
- (direction & distance)
- North 300' to the center of the West end line; thence,
- (direction & distance)
- North 300' to Corner No. 4; thence,
- (direction & distance)
- East 1500' to the point of beginning.
- (direction & distance)

There are seven substantial posts, projecting at least 4 feet above the surface of the ground, or stone monuments, at least 3 feet high, one for the location monument, one at each of the four corners and one at the center of each line as prescribed by A.R.S. § 27-204.

Located, dated and posted on the ground this 25th day of October, 1979.

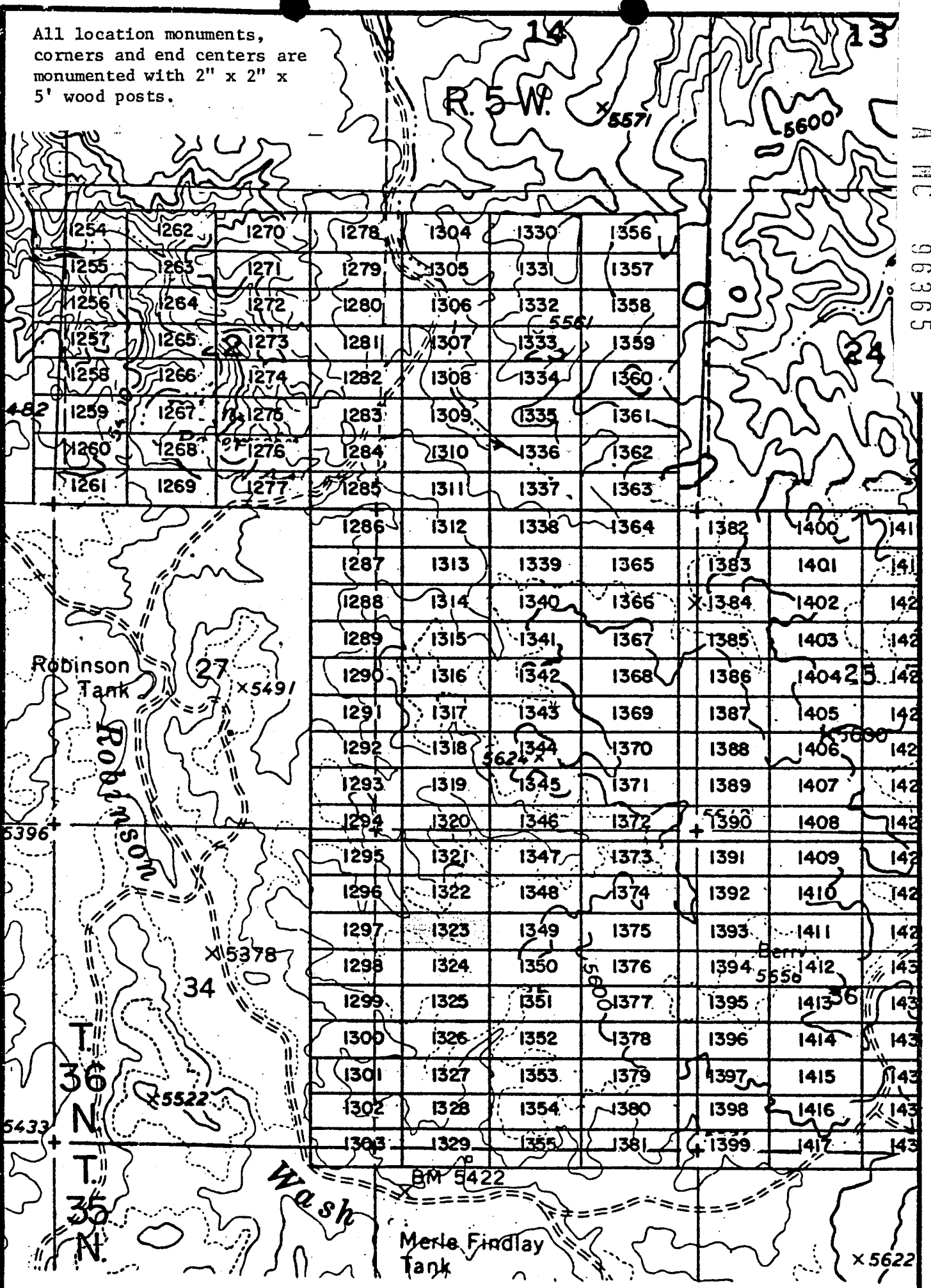
WESTERN NUCLEAR, INC.

By: Douglas F. Sterck
Douglas F. Sterck, Agent

INTERIOR, BLM AZ State Office
Data relative to this document
has been entered into an automated
system and images of all documents
have been microfilmed.

RECEIVED
BLM AZ STATE OFFICE
JAN 17 6 51 PM '80
PHOENIX, ARIZONA

All location monuments, corners and end centers are monumented with 2" x 2" x 5' wood posts.



A M C 96365

EXHIBIT MAP

of
 LODGE MINING CLAIMS (SIN 1254-1417)
 within
 Townships 35 & 36 North, Range 5 West, G&SRM
 Mohave County, Arizona
 for
 Western Nuclear, Inc.

34 Union Blvd., Suite 640
 Lakewood, Colorado 80228

INTERIOR, BLM AZ State Office
 Data relative to this document
 has been scanned into an automated
 system and images of all documents
 have been microfilmed.

1" = 2000

RECEIVED
 BLM STATE OFFICE
 JAN 17 5 51 PM '80
 PHOENIX, ARIZONA

JAN 9 '80 - 11 15

80-755

IND

MULLEN MINES

MICROFILMED

A MC 96366

in book 601 of Official Records, Page s 569-570

Records of Mohave County, Arizona

Joan McCall

300

PROOFED ARIZONA

By Beth J. [Signature]
Deputy Recorder



NOTICE OF LOCATION
(Lode Claim)

Notice is hereby given that Western Nuclear, Inc., whose mailing address is 134 Union Boulevard, Suite 640, Lakewood, Colorado 80228, by its under- signed agent, makes this location of the SIN #1324 lode mining claim, in the Hack's Canyon Mining District, County of Mohave, State of Arizona.

The claim is 1500 feet in length along the vein or deposit of mineral bearing rock in place and 600 feet in width (300 feet on either side of the center line of the claim), forming a claim in the shape of a parallelogram. The general course of said claim is from East to West.

This Notice is posted at the NE corner of the claim, which location monument is in Section 35, Township 36 North, Range 5 West, GSRB&M.

The location monument of said claim is located South 7200' and East 1900' from the SE corner of Section 22, Township 36 North, Range 5 West, GSRB&M, Arizona.

Said claim is located in the NE/4 of Sec. _____, SE/4 of Sec. _____, Twp. 36 North, Range 5 West
NW/4 of Sec. 35
SW/4 of Sec. _____

The undersigned claims the ground beginning at the location monument, being Corner No. 1 of the claim, and running thence

- South 300' to the center of the East end line; thence,
- (direction & distance)
- South 300' to Corner No. 2; thence,
- (direction & distance)
- West 1500' to Corner No. 3; thence,
- (direction & distance)
- North 300 to the center of the West end line; thence,
- (direction & distance)
- North 300' to Corner No. 4; thence,
- (direction & distance)
- East 1500' to the point of beginning.
- (direction & distance)

There are seven substantial posts, projecting at least 4 feet above the surface of the ground, or stone monuments, at least 3 feet high, one for the location monument, one at each of the four corners and one at the center of each line as prescribed by A.R.S. § 27-204.

Located, dated and posted on the ground this 25th day of October, 1979.

WESTERN NUCLEAR, INC.

By: Douglas F. Sterck
Douglas F. Sterck, Agent

RECEIVED
BLM AZ STATE OFFICE
PHOENIX, ARIZONA
JAN 17 6 51 PM '80

INTERIOR, BLM AZ State Office
Data relative to this document
has been entered into an automated
system and images of all documents
have been microfilmed.

All location monuments,
corners and end centers are
monumented with 2" x 2" x
5' wood posts.

A MC 96366

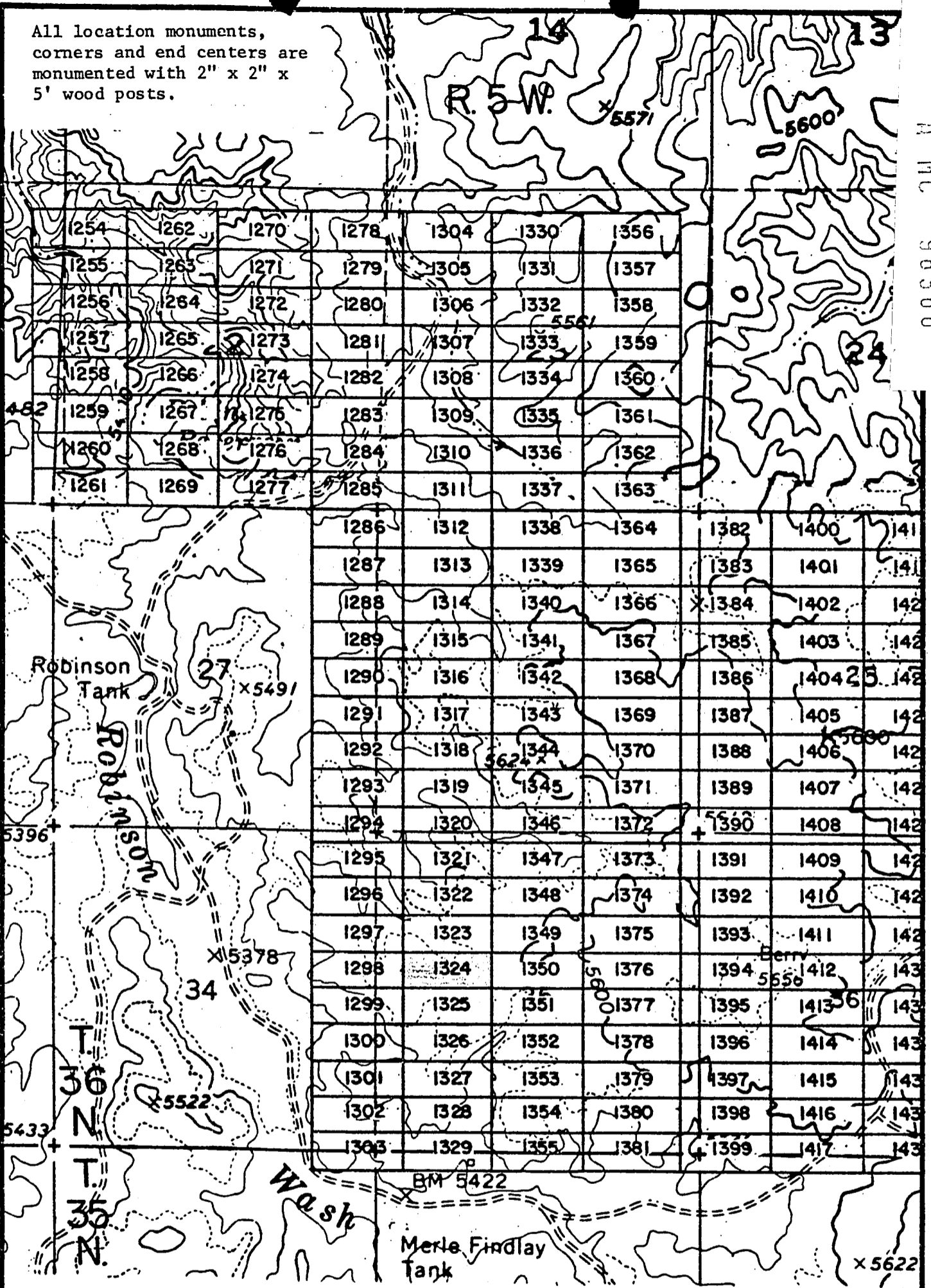


EXHIBIT MAP

of
LODE MINING CLAIMS (SIN 1254-1417)
within
Townships 35 & 36 North, Range 5 West, G&SRM
Mohave County, Arizona
for

Western Nuclear, Inc.
194 Union Blvd., Suite 640
Lafayette, Colorado 80228

RECEIVED
BLM STATE OFFICE
PHOENIX, ARIZONA
JAN 17 6 51 PM '81

INTERIOR, BLM AZ State Office
Data relative to this document
has been entered into an automated
system and images of all documents
have been microfilmed.

INDEXED MINES

in book 601 of Official Records, Pages 571-572

Records of Mohave County, Arizona

Joan McCall

302

ARIZONA

By Beth Gurchotas
Deputy Recorder



NOTICE OF LOCATION
(Lode Claim)

PROOFED

A MC 96367

Notice is hereby given that Western Nuclear, Inc., whose mailing address is 134 Union Boulevard, Suite 640, Lakewood, Colorado 80228, by its undersigned agent, makes this location of the SIN #1325 lode mining claim, in the Hack's Canyon Mining District, County of Mohave, State of Arizona.

The claim is 1500 feet in length along the vein or deposit of mineral bearing rock in place and 600 feet in width (300 feet on either side of the center line of the claim), forming a claim in the shape of a parallelogram. The general course of said claim is from East to West.

This Notice is posted at the NE corner of the claim, which location monument is in Section 35, Township 36 North, Range 5 West, GSRB&M.

The location monument of said claim is located South 7800' and East 1900' from the SE corner of Section 22, Township 36 North, Range 5 West, GSRB&M, Arizona.

Said claim is located in the NE/4 of Sec. _____, SE/4 of Sec. _____, Twp. 36 North, Range 5 West
NW/4 of Sec. 35
SW/4 of Sec. 35

The undersigned claims the ground beginning at the location monument, being Corner No. 1 of the claim, and running thence

- South 300' to the center of the East end line; thence,
- (direction & distance)
- South 300' to Corner No. 2; thence,
- (direction & distance)
- West 1500' to Corner No. 3; thence,
- (direction & distance)
- North 300' to the center of the West end line; thence,
- (direction & distance)
- North 300' to Corner No. 4; thence,
- (direction & distance)
- East 1500' to the point of beginning.
- (direction & distance)

There are seven substantial posts, projecting at least 4 feet above the surface of the ground, or stone monuments, at least 3 feet high, one for the location monument, one at each of the four corners and one at the center of each line as prescribed by A.R.S. § 27-204.

Located, dated and posted on the ground this 25th day of October, 1979.

WESTERN NUCLEAR, INC.

By: Douglas F. Sterck
Douglas F. Sterck, Agent

INTERIOR, BLM AZ State Office
Data relative to this document
has been entered into an automated
system and images of all documents
have been microfilmed.

RECEIVED
BLM AZ STATE OFFICE
JAN 17 5 51 PM '80
PHOENIX, ARIZONA

All location monuments, corners and end centers are monumented with 2" x 2" x 5' wood posts.

A MC 96367

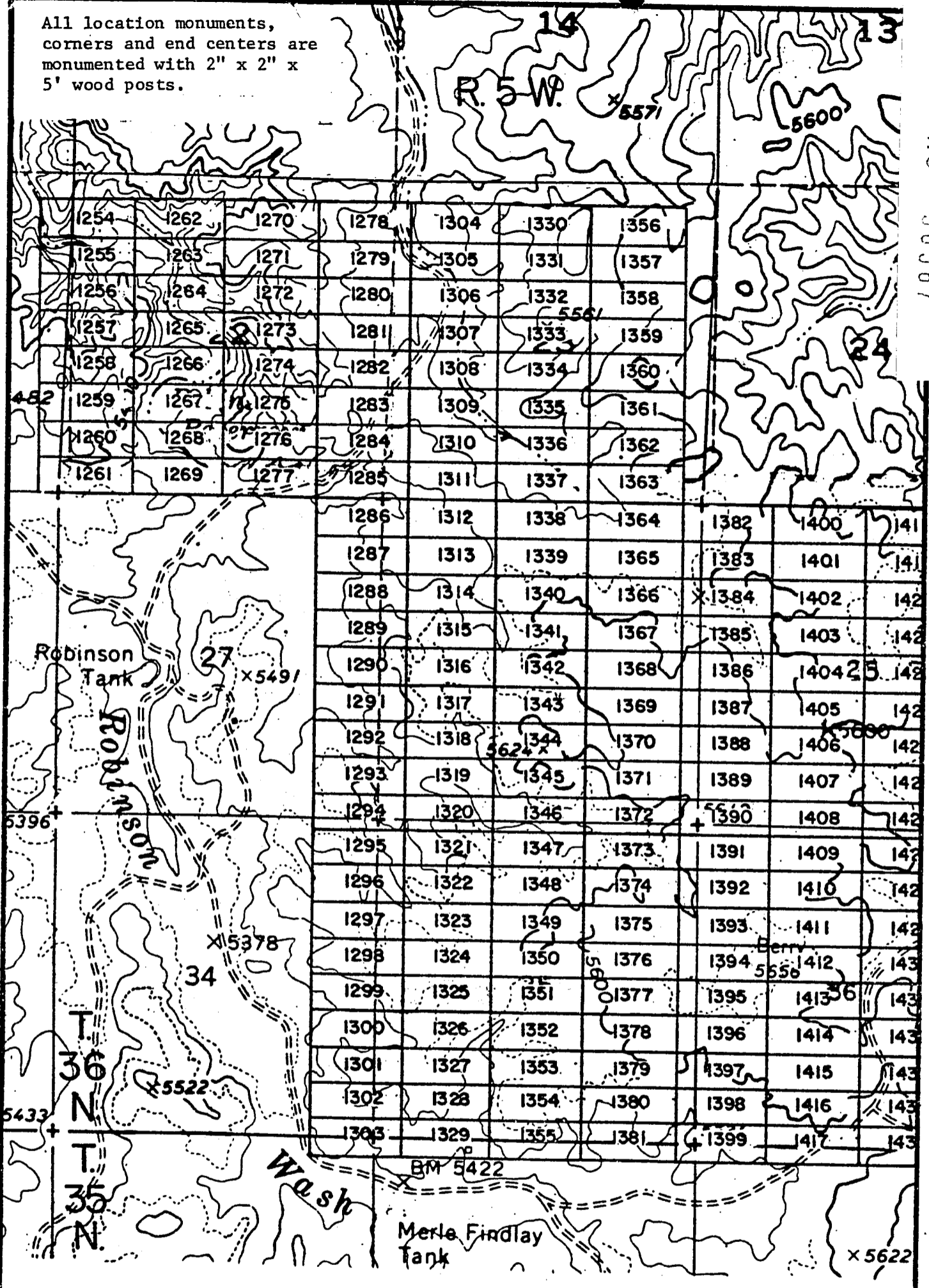


EXHIBIT MAP
of

LODE MINING CLAIMS (SIN 1254-1417)

within

Townships 35 & 36 North, Range 5 West, G&SRM
Mohave County, Arizona

for

Western Nuclear, Inc.
184 Union Blvd., Suite 640
Lakewood, Colorado 80228

RECEIVED
 BLM AZ STATE OFFICE
 PHOENIX, ARIZONA
 JAN 17 6 51 PM '80

INTERIOR, BLM AZ State Office
 Relative to this document
 has been entered into an automated
 system and images of all documents
 have been microfilmed.

JAN 9 '80 - 11 10

in book 601 of Official Records, Page s 573-574

Records of Mohave County, Arizona

Joan McCall

Beth Furchter
Deputy Recorder

300

80-7711
INDEXED
INDEXED MINES
PROOFED

ARIZONA

A MC 96368



NOTICE OF LOCATION
(Lode Claim)

Notice is hereby given that Western Nuclear, Inc., whose mailing address is 134 Union Boulevard, Suite 640, Lakewood, Colorado 80228, by its undersigned agent, makes this location of the SIN #1326 lode mining claim, in the Hack's Canyon Mining District, County of Mohave, State of Arizona.

The claim is 1500 feet in length along the vein or deposit of mineral bearing rock in place and 600 feet in width (300 feet on either side of the center line of the claim), forming a claim in the shape of a parallelogram. The general course of said claim is from East to West.

This Notice is posted at the NE corner of the claim, which location monument is in Section 35, Township 36 North, Range 5 West, GSRB&M.

The location monument of said claim is located South 8400' and East 1900' from the SE corner of Section 22, Township 36 North, Range 5 West, GSRB&M, Arizona.

Said claim is located in the NE/4 of Sec. ,
SE/4 of Sec. , Twp. 36 North, Range 5 West
NW/4 of Sec.
SW/4 of Sec. 35

The undersigned claims the ground beginning at the location monument, being Corner No. 1 of the claim, and running thence

- South 300' to the center of the East end line; thence,
- (direction & distance)
- South 300' to Corner No. 2; thence,
- (direction & distance)
- West 1500' to Corner No. 3; thence,
- (direction & distance)
- North 300' to the center of the West end line; thence,
- (direction & distance)
- North 300' to Corner No. 4; thence,
- (direction & distance)
- East 1500' to the point of beginning.
- (direction & distance)

There are seven substantial posts, projecting at least 4 feet above the surface of the ground, or stone monuments, at least 3 feet high, one for the location monument, one at each of the four corners and one at the center of each line as prescribed by A.R.S. § 27-204.

Located, dated and posted on the ground this 25th day of October, 1979.

WESTERN NUCLEAR, INC.

By: Douglas F. Sterck

Douglas F. Sterck, Agent

INTERIOR, BLM AZ State Office
Data relative to this document
has been entered into an electronic
system and images of all documents
have been microfilmed.

RECEIVED
BLM AZ STATE OFFICE
JAN 17 6 51 PM '80
PHOENIX, ARIZONA

All location monuments,
corners and end centers are
monumented with 2" x 2" x
5' wood posts.

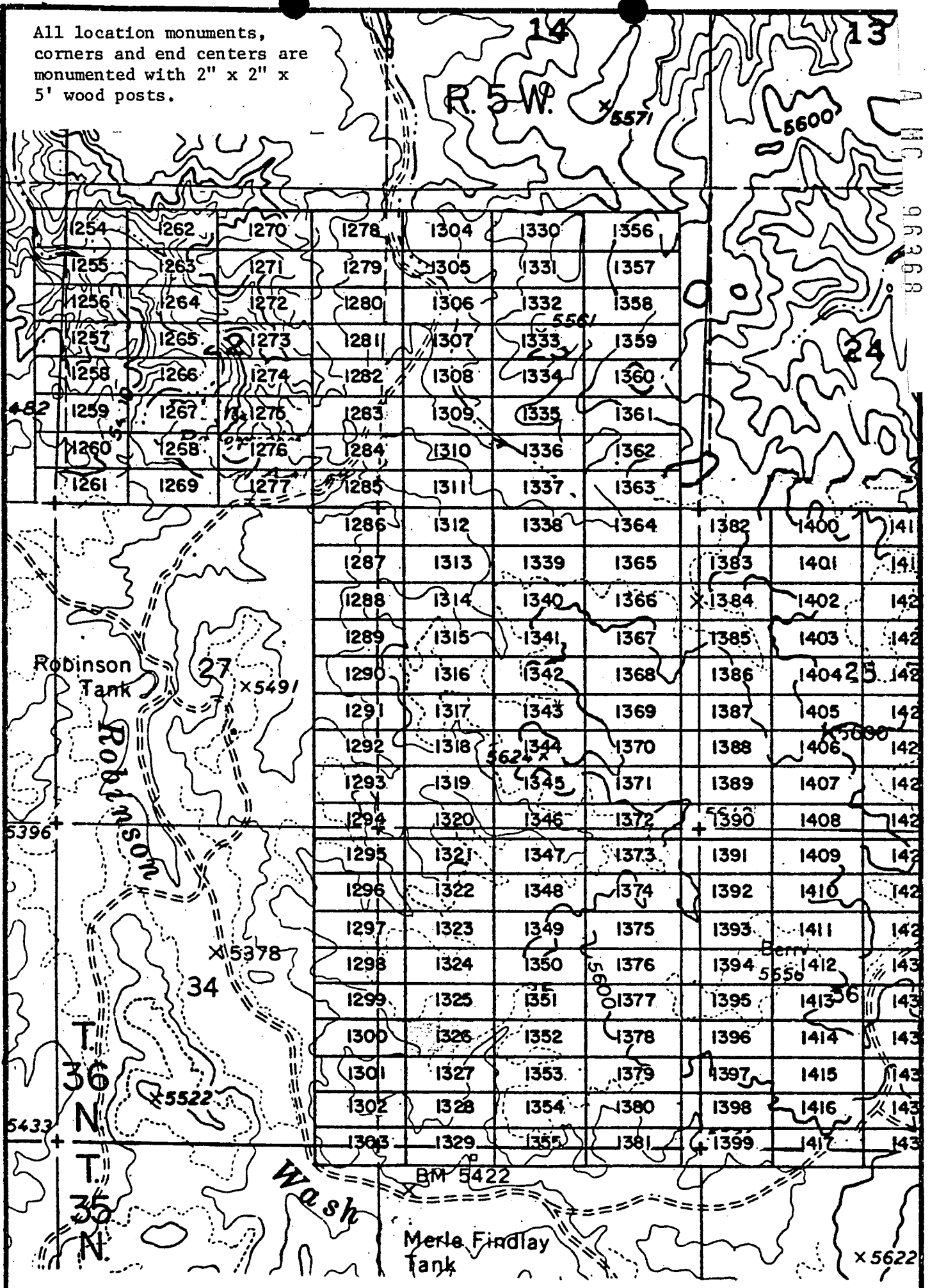


EXHIBIT MAP
of

LODE MINING CLAIMS (SIN 1254-1417)
within
Townships 35 & 36 North, Range 5 West, G&SRM
Mohave County, Arizona
for
Western Nuclear, Inc.
134 Union Blvd., Suite 640
Lakewood, Colorado 80228



1" = 2000'

INTERIOR, BLM AZ State Office
Data relative to this document
has been entered into an automated
system and images of all documents
have been microfilmed.

RECEIVED
BLM AZ STATE OFFICE
PHOENIX, ARIZONA
JAN 17 6 51 PM '80

INDEXED MINES

MICROFILMED

JAN 9 '80 - 11 1 1980

in book 601 of Official Records, Pages 575-576

Records of Mohave County, Arizona

Joan McCall

ARIZONA

By Beth Furches
Deputy Recorder



NOTICE OF LOCATION
(Lode Claim)

PROOFED

A MC 96969

Notice is hereby given that Western Nuclear, Inc., whose mailing address is 134 Union Boulevard, Suite 640, Lakewood, Colorado 80228, by its undersigned agent, makes this location of the SIN #1327 lode mining claim, in the Hack's Canyon Mining District, County of Mohave, State of Arizona.

The claim is 1500 feet in length along the vein or deposit of mineral bearing rock in place and 600 feet in width (300 feet on either side of the center line of the claim), forming a claim in the shape of a parallelogram. The general course of said claim is from East to West.

This Notice is posted at the NE corner of the claim, which location monument is in Section 35, Township 36 North, Range 5 West, GSRB&M.

The location monument of said claim is located South 9000' and East 1900' from the SE corner of Section 22, Township 36 North, Range 5 West, GSRB&M, Arizona.

Said claim is located in the NE/4 of Sec. ,
SE/4 of Sec. , Twp. 36 North, Range 5 West
NW/4 of Sec.
SW/4 of Sec. 35

The undersigned claims the ground beginning at the location monument, being Corner No. 1 of the claim, and running thence

- South 300' to the center of the East end line; thence,
- (direction & distance)
- South 300' to Corner No. 2; thence,
- (direction & distance)
- West 1500' to Corner No. 3; thence,
- (direction & distance)
- North 300' to the center of the West end line; thence,
- (direction & distance)
- North 300' to Corner No. 4; thence,
- (direction & distance)
- East 1500' to the point of beginning.
- (direction & distance)

There are seven substantial posts, projecting at least 4 feet above the surface of the ground, or stone monuments, at least 3 feet high, one for the location monument, one at each of the four corners and one at the center of each line as prescribed by A.R.S. § 27-204.

Located, dated and posted on the ground this 25th day of October, 1979.

WESTERN NUCLEAR, INC.

By: Douglas F. Sterck
Douglas F. Sterck, Agent

RECEIVED
BLM AZ STATE OFFICE
JAN 17 6 51 PM '80
MOHAVE, ARIZONA

INTERIOR, BLM AZ State Office
Data relative to this document
has been entered into an automated
system and images of all documents
have been microfilmed.

All location monuments, corners and end centers are monumented with 2" x 2" x 5' wood posts.

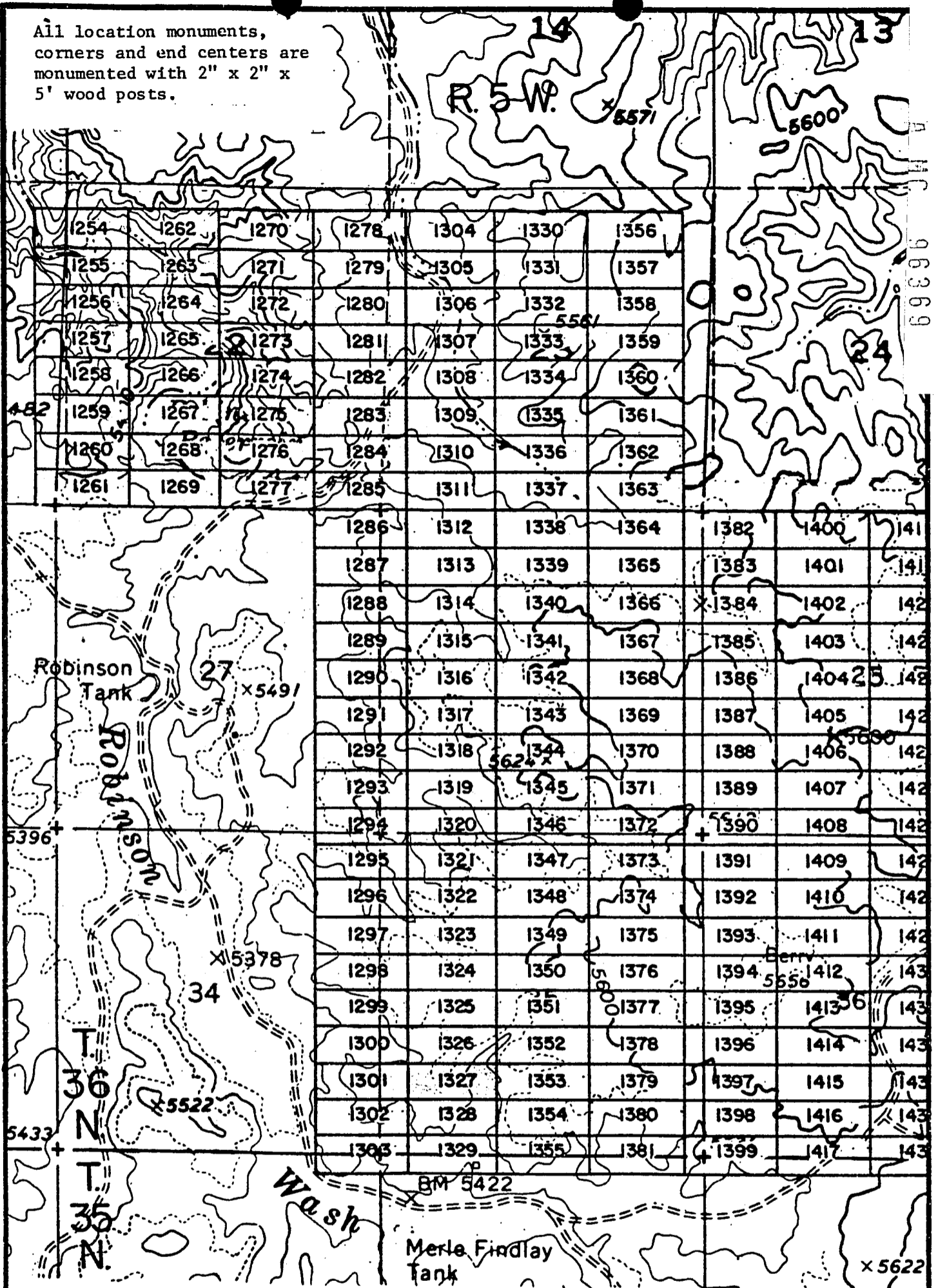


EXHIBIT MAP
of

LODE MINING CLAIMS (SIN 1254-1417)
within

Townships 35 & 36 North, Range 5 West, G&SRM
Mohave County, Arizona

for
Western Nuclear, Inc.
134 Union Blvd., Suite 640
Lakewood, Colorado 80228



1" = 2000'

INTERIOR, BLM AZ State Office
Data relative to this document
has been entered into an automated
system and images of all documents
have been microfilmed.

RECEIVED
BLM AZ STATE OFFICE
PHOENIX, ARIZONA
JAN 17 6 51 PM '80

JAN 9 '80 - 11 10 AM

in book 601 of Official Records, Page s 577-578

Records of Mohave County, Arizona

By Bush Kurchibar
Deputy Recorder

Joan McCall



300
NOTICE OF LOCATION
(Lode Claim)

80-759
INDEXED MINES

MICROFILMED

PROOFED ARIZONA

A M C 96370

Notice is hereby given that Western Nuclear, Inc., whose mailing address is 134 Union Boulevard, Suite 640, Lakewood, Colorado 80228, by its under- signed agent, makes this location of the SIN #1328 lode mining claim, in the Hack's Canyon Mining District, County of Mohave, State of Arizona.

The claim is 1500 feet in length along the vein or deposit of mineral bearing rock in place and 600 feet in width (300 feet on either side of the center line of the claim), forming a claim in the shape of a parallelogram. The general course of said claim is from East to West.

This Notice is posted at the NE corner of the claim, which location monument is in Section 35, Township 36 North, Range 5 West, GSRB&M.

The location monument of said claim is located South 9600' and East 1900' from the SE corner of Section 22, Township 36 North, Range 5 West, GSRB&M, Arizona.

Said claim is located in the NE/4 of Sec. _____, SE/4 of Sec. _____, Twp. 36 North, Range 5 West
NW/4 of Sec. _____
SW/4 of Sec. 35

The undersigned claims the ground beginning at the location monument, being Corner No. 1 of the claim, and running thence

- South 300' to the center of the East end line; thence,
- (direction & distance)
- South 300' to Corner No. 2; thence,
- (direction & distance)
- West 1500' to Corner No. 3; thence,
- (direction & distance)
- North 300' to the center of the West end line; thence,
- (direction & distance)
- North 300' to Corner No. 4; thence,
- (direction & distance)
- East 1500' to the point of beginning.
- (direction & distance)

There are seven substantial posts, projecting at least 4 feet above the surface of the ground, or stone monuments, at least 3 feet high, one for the location monument, one at each of the four corners and one at the center of each line as prescribed by A.R.S. § 27-204.

Located, dated and posted on the ground this 25th day of October, 1979.

WESTERN NUCLEAR, INC.

By: Douglas F. Sterck
Douglas F. Sterck, Agent

INTERIOR, BLM AZ State Office
Data relative to this document
has been entered into an automated
system and images of all documents
have been microfilmed.

RECEIVED
BLM AZ STATE OFFICE
ARIZONA
17 6 51 PM '80

All location monuments, corners and end centers are monumented with 2" x 2" x 5' wood posts.

A M C 96370

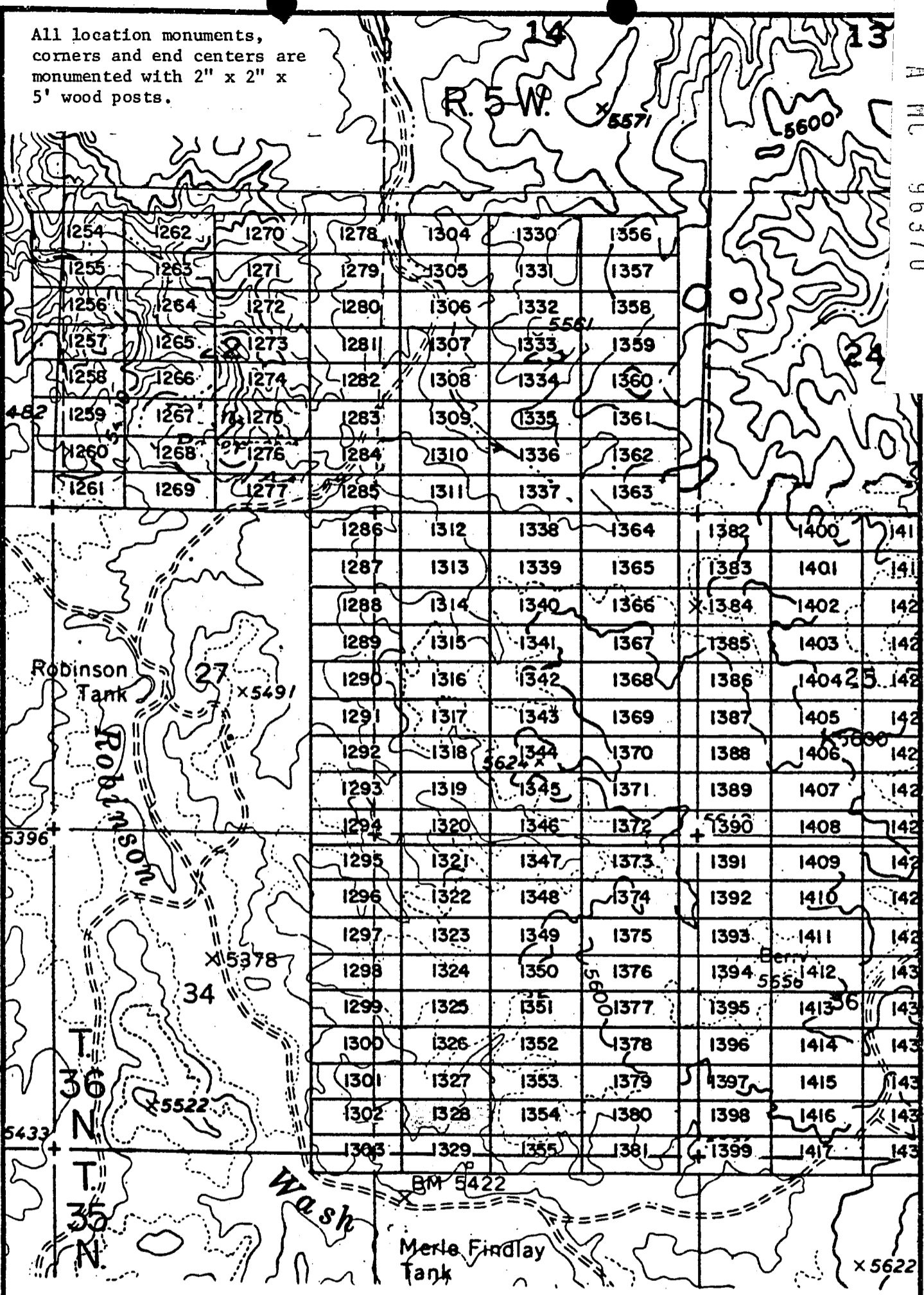


EXHIBIT MAP
of
LODE MINING CLAIMS (SIN 1254-1417)
within
Townships 35 & 36 North, Range 5 West, G&SRM
Mohave County, Arizona

for
INTERIOR, BLM AZ State Western Nuclear, Inc.
Data relative to this district 134 Union Blvd., Suite 640
has been entered into an automated Lakewood, Colorado 80228
system and images of all documents
have been microfilmed.

RECEIVED
BLM AZ STATE OFFICE
PHOENIX, ARIZONA
JAN 17 6 51 PM '80

JAN 9 '80 - 11:00 AM

in book 601 of Official Records, Page s 579-580

Records of Mohave County, Arizona

Joan McCall

By Beth Fuschbar
Deputy Recorder

300

80-760
INDEXED
SERIALIZED
MICROFILMED

PROOFED ARIZONA

A MC 96371



NOTICE OF LOCATION
(Lode Claim)

Notice is hereby given that Western Nuclear, Inc., whose mailing address is 134 Union Boulevard, Suite 640, Lakewood, Colorado 80228, by its under- signed agent, makes this location of the SIN #1329 lode mining claim, in the Hack's Canyon Mining District, County of Mohave, State of Arizona.

The claim is 1500 feet in length along the vein or deposit of mineral bearing rock in place and 600 feet in width (300 feet on either side of the center line of the claim), forming a claim in the shape of a parallelogram. The general course of said claim is from East to West.

This Notice is posted at the NE corner of the claim, which location monument is in Section 35, Township 36 North, Range 5 West, GSRB&M.

The location monument of said claim is located South 10,200' and East 1900' from the SE corner of Section 22, Township 36 North, Range 5 West, GSRB&M, Arizona.

Said claim is located in the NE/4 of Sec. , Twp. 36 North, Range 5 West
SE/4 of Sec. , Twp. 36 North, Range 5 West
NW/4 of Sec. 2, Twp. 35 North
SW/4 of Sec. 35

The undersigned claims the ground beginning at the location monument, being Corner No. 1 of the claim, and running thence

- South 300' to the center of the East end line; thence, (direction & distance)
- South 300' to Corner No. 2; thence, (direction & distance)
- West 1500' to Corner No. 3; thence, (direction & distance)
- North 300' to the center of the West end line; thence, (direction & distance)
- North 300' to Corner No. 4; thence, (direction & distance)
- East 1500' to the point of beginning. (direction & distance)

There are seven substantial posts, projecting at least 4 feet above the surface of the ground, or stone monuments, at least 3 feet high, one for the location monument, one at each of the four corners and one at the center of each line as prescribed by A.R.S. § 27-204.

Located, dated and posted on the ground this 25th day of October, 1979.

WESTERN NUCLEAR, INC.

By: Douglas F. Sterck
Douglas F. Sterck, Agent

INTERIOR, BLM, AZ State Office
Data relative to this document
has been entered into an automated
system and images of all documents
have been microfilmed.

RECEIVED
BLM STATE OFFICE
7 0 52 PM '80
ARIZONA

All location monuments, corners and end centers are monumented with 2" x 2" x 5' wood posts.

A MC 96371

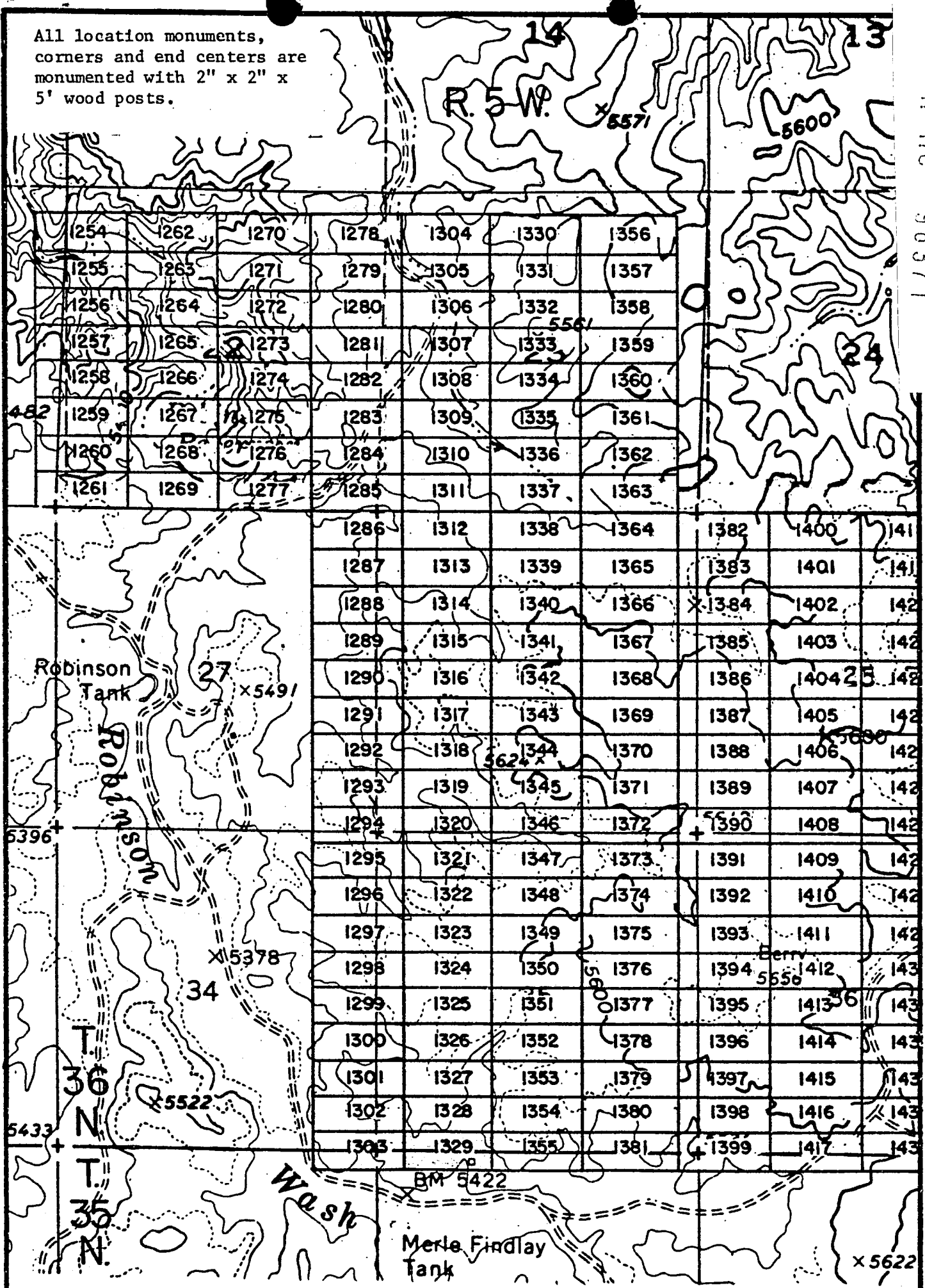


EXHIBIT MAP

of
 LODE MINING CLAIMS (SIN 1254-1417)
 within
 Townships 35 & 36 North, Range 5 West, G&SRM
 Mohave County, Arizona
 for
 Western Nuclear, Inc.
 134 Union Blvd., Suite 640
 Lakewood, Colorado 80228

RECEIVED
 BLM, AZ STATE OFFICE
 PHOENIX, ARIZONA
 JAN 17 0 52 PM '80

INTERIOR, BLM AZ State Office
 Data relative to this document
 has been entered into an automated
 system and images of all documents
 have been microfilmed.
 1" = 2000'

JAN 9 '80 - 11 1

in book 601 of Official Records, Pages 581-582

Records of Mohave County, Arizona

By Beth Turchik
Deputy Recorder

Joan McCall



NOTICE OF LOCATION
(Lode Claim)

80-111
INDEXED MINE
ENCLOSURE

MICROFILMED

ARIZONA

PROOFED

A MC 96372

Notice is hereby given that Western Nuclear, Inc., whose mailing address is 134 Union Boulevard, Suite 640, Lakewood, Colorado 80228, by its undersigned agent, makes this location of the SIN #1330 lode mining claim, in the Hack's Canyon Mining District, County of Mohave, State of Arizona.

The claim is 1500 feet in length along the vein or deposit of mineral bearing rock in place and 600 feet in width (300 feet on either side of the center line of the claim), forming a claim in the shape of a parallelogram. The general course of said claim is from East to West.

This Notice is posted at the NE corner of the claim, which location monument is in Section 23, Township 36 North, Range 5 West, GSRB&M.

The location monument of said claim is located North 4800' and East 3400' from the SE corner of Section 22, Township 36 North, Range 5 West, GSRB&M, Arizona.

Said claim is located in the NE/4 of Sec. 23,
SE/4 of Sec. 23, Twp. 36 North, Range 5 West
NW/4 of Sec. 23
SW/4 of Sec. _____

The undersigned claims the ground beginning at the location monument, being Corner No. 1 of the claim, and running thence

- South 300' to the center of the East end line; thence,
- (direction & distance)
- South 300' to Corner No. 2; thence,
- (direction & distance)
- West 1500' to Corner No. 3; thence,
- (direction & distance)
- North 300' to the center of the West end line; thence,
- (direction & distance)
- North 300' to Corner No. 4; thence,
- (direction & distance)
- East 1500' to the point of beginning.
- (direction & distance)

There are seven substantial posts, projecting at least 4 feet above the surface of the ground, or stone monuments, at least 3 feet high, one for the location monument, one at each of the four corners and one at the center of each line as prescribed by A.R.S. § 27-204.

Located, dated and posted on the ground this 26th day of October, 1979.

WESTERN NUCLEAR, INC.

By: Douglas F. Sterck
Douglas F. Sterck, Agent

INTERIOR, DLM AZ State Office
Data relative to this document
has been entered into an automated
system and images of all documents
have been microfilmed.

RECEIVED
DLM AZ STATE OFFICE
PHOENIX, ARIZONA
JAN 17 6 52 PM '80

All location monuments, corners and end centers are monumented with 2" x 2" x 5' wood posts.

A HC 96372

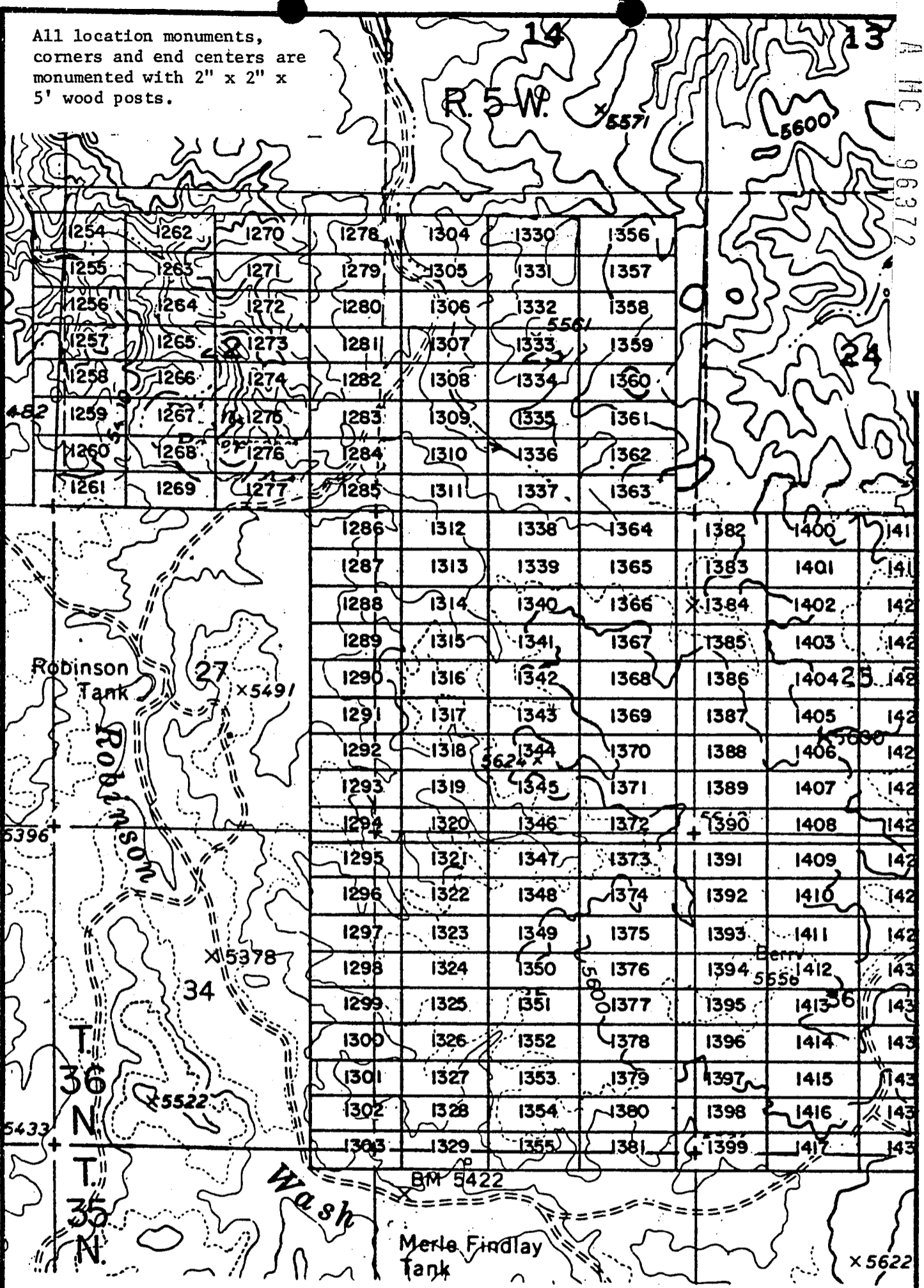


EXHIBIT MAP
 INTERIOR, BLM AZ State Office
 Data relative to LODE MINING CLAIMS (SIN 1254-1417)
 has been recorded into an all within
 system of Townships 35 & 36 North, Range 5 West, G&SRM
 Mohave County, Arizona
 have been microfilmed for
 Western Nuclear, Inc.
 134 Union Blvd., Suite 640
 Lakewood, Colorado 80228

RECEIVED
 BLM STATE OFFICE
 PHOENIX, ARIZONA
 JAN 17 5 52 PM '80

1" = 2000'

JAN - 9 '80 - 11 10 AM

In book 601 of Official Records pages 583-584

INDEXED 80-

MICROFILMED

Records of Mohave County, Arizona

Joan McCall

By Beth Funcher
Deputy Recorder



300

PROOFED

ARIZONA

A MC 96373

NOTICE OF LOCATION
(Lode Claim)

Notice is hereby given that Western Nuclear, Inc., whose mailing address is 134 Union Boulevard, Suite 640, Lakewood, Colorado 80228, by its under-
signed agent, makes this location of the SIN #1331 lode mining claim,
in the Hack's Canyon Mining District, County of Mohave,
State of Arizona.

The claim is 1500 feet in length along the vein or deposit of mineral
bearing rock in place and 600 feet in width (300 feet on either side of the
center line of the claim), forming a claim in the shape of a parallelogram.
The general course of said claim is from East to West.

This Notice is posted at the NE corner of the claim, which location
monument is in Section 23, Township 36 North, Range 5 West,
GSRB&M.

The location monument of said claim is located North 4200' and
East 3400' from the SE corner of Section 22, Township 36 North,
Range 5 West, GSRB&M, Arizona.

Said claim is located in the NE/4 of Sec. 23,
SE/4 of Sec. 23, Twp. 36 North, Range 5 West
NW/4 of Sec. 23
SW/4 of Sec. 23

The undersigned claims the ground beginning at the location monument, being
Corner No. 1 of the claim, and running thence

- South 300' to the center of the East end line; thence,
- (direction & distance)
- South 300' to Corner No. 2; thence,
- (direction & distance)
- West 1500' to Corner No. 3; thence,
- (direction & distance)
- North 300' to the center of the West end line; thence,
- (direction & distance)
- North 300' to Corner No. 4; thence,
- (direction & distance)
- East 1500' to the point of beginning.
- (direction & distance)

There are seven substantial posts, projecting at least 4 feet above the
surface of the ground, or stone monuments, at least 3 feet high, one for the
location monument, one at each of the four corners and one at the center of
each line as prescribed by A.R.S. § 27-204.

Located, dated and posted on the ground this 26th day of October,
1979.

WESTERN NUCLEAR, INC.

By: Douglas F. Sterck
Douglas F. Sterck, Agent

INTERIOR, BLM, AZ State Office
Data relative to this document
has been entered into an automated
system and images of all documents
have been microfilmed.

RECEIVED
STATE OFFICE
JAN 17 0 52 PM '80
PHOENIX, ARIZONA

All location monuments, corners and end centers are monumented with 2" x 2" x 5' wood posts.

A MC 96373

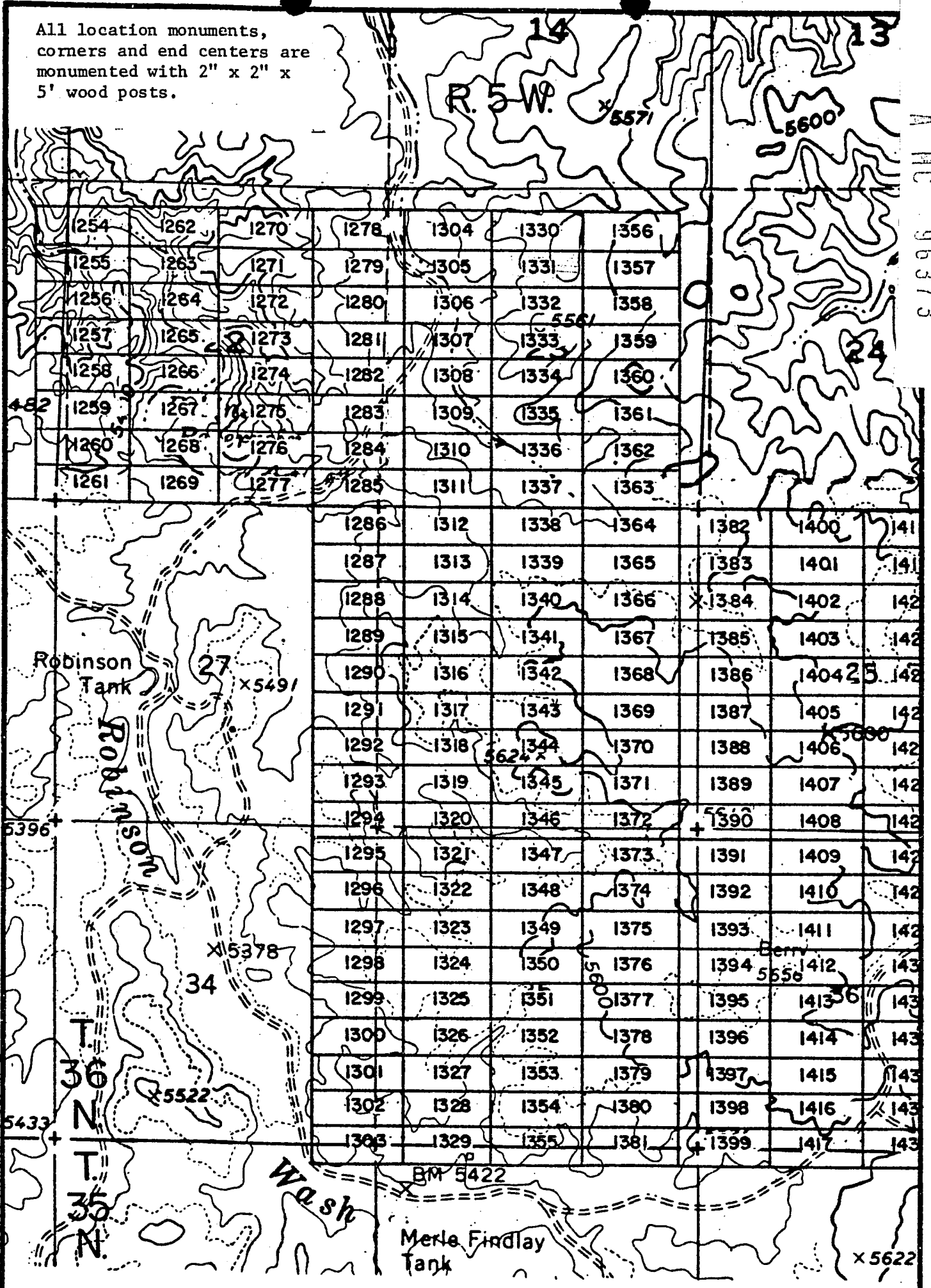


EXHIBIT MAP

of
LODE MINING CLAIMS (SIN 1254-1417)

within
Townships 35 & 36 North, Range 5 West, G&SRM
Mohave County, Arizona

INTERIOR, BLM AZ State Office for
Data relative to this monument
has been entered into the automated
system and pages of all documents
have been microfilmed.

Western Nuclear, Inc.
134 Union Blvd., Suite 640
Lakewood, Colorado 80228

RECEIVED
BLM STATE OFFICE
PHOENIX, ARIZONA
JAN 17 6 52 PM '80

N
1" = 2000'

Records of Mohave County, Arizona

Joan McCall

ARIZONA

By Bob Funcher
Deputy Recorder



NOTICE OF LOCATION
(Lode Claim)

Notice is hereby given that Western Nuclear, Inc., whose mailing address is 134 Union Boulevard, Suite 640, Lakewood, Colorado 80228, by its undersigned agent, makes this location of the SIN # 1332 lode mining claim, in the Hack's Canyon Mining District, County of Mohave, State of Arizona.

The claim is 1500 feet in length along the vein or deposit of mineral bearing rock in place and 600 feet in width (300 feet on either side of the center line of the claim), forming a claim in the shape of a parallelogram. The general course of said claim is from East to West.

This Notice is posted at the NE corner of the claim, which location monument is in Section 23, Township 36 North, Range 5 West, GSRB&M.

The location monument of said claim is located North 3600' and East 3400' from the SE corner of Section 22, Township 36 North, Range 5 West, GSRB&M, Arizona.

Said claim is located in the NE/4 of Sec. 23,
SE/4 of Sec. 23, Twp. 36 North, Range 5 West
NW/4 of Sec. 23
SW/4 of Sec. _____

The undersigned claims the ground beginning at the location monument, being Corner No. 1 of the claim, and running thence

South 300' to the center of the East end line; thence,
(direction & distance)
South 300' to Corner No. 2; thence,
(direction & distance)
West 1500' to Corner No. 3; thence,
(direction & distance)
North 300' to the center of the West end line; thence,
(direction & distance)
North 300' to Corner No. 4; thence,
(direction & distance)
East 1500' to the point of beginning.
(direction & distance)

There are seven substantial posts, projecting at least 4 feet above the surface of the ground, or stone monuments, at least 3 feet high, one for the location monument, one at each of the four corners and one at the center of each line as prescribed by A.R.S. § 27-204.

Located, dated and posted on the ground this 26th day of October, 1979.

INTERIOR, BLM AZ State Office
Data relating to this document
has been entered into an automated
system and images of all documents
have been microfilmed.

WESTERN NUCLEAR, INC.

By: Douglas F. Sterck
Douglas F. Sterck, Agent

RECEIVED
BLM STATE OFFICE
JAN 17 6 52 PM '80
MOHAVE, ARIZONA

M NC 96374

All location monuments, corners and end centers are monumented with 2" x 2" x 5' wood posts.

A HC 96374

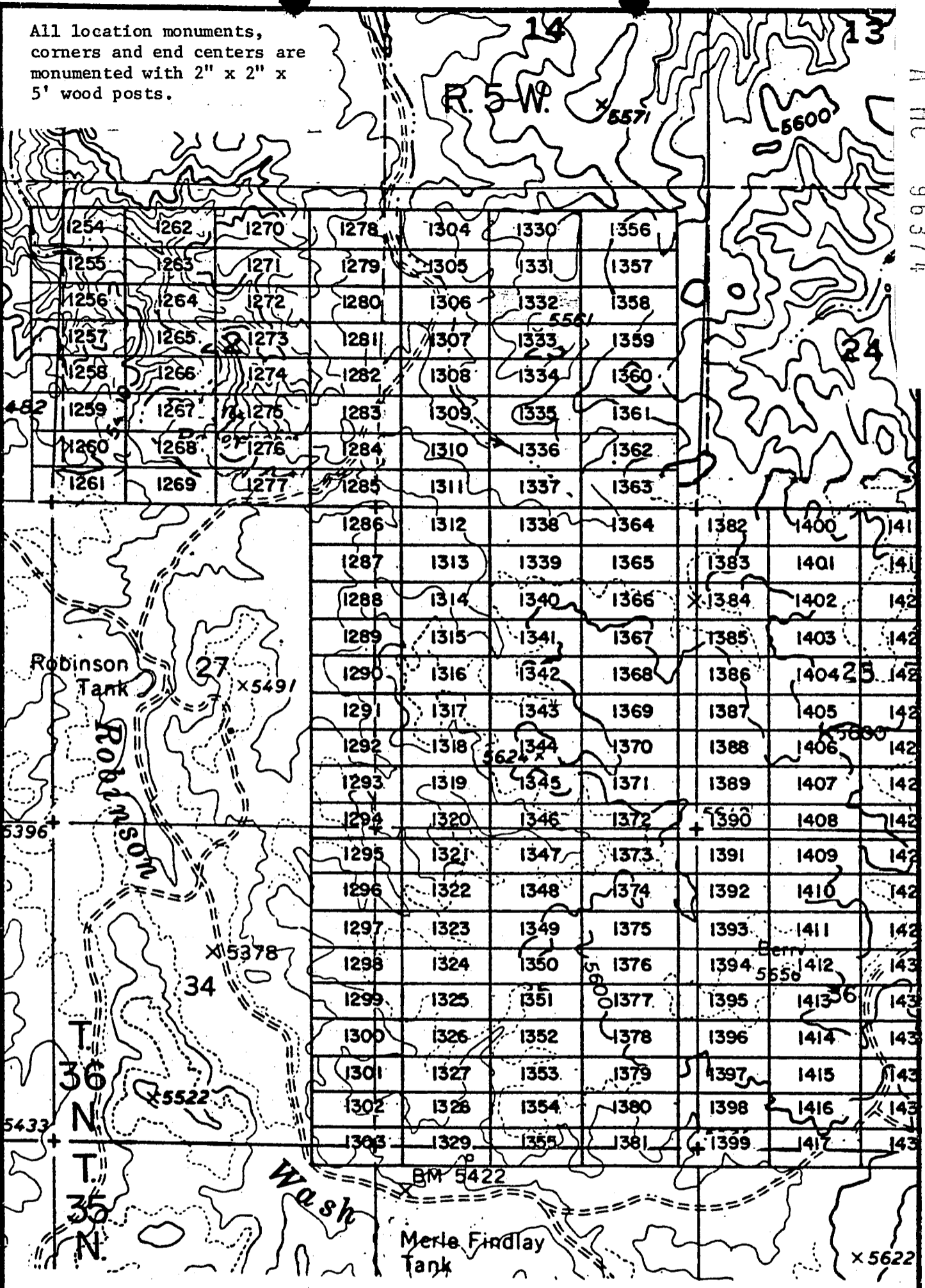


EXHIBIT MAP

of
 LODGE MINING CLAIMS (SIN 1254-1417)
 within
 Townships 35 & 36 North, Range 5 West, G&SRM
 Mohave County, Arizona
 for
 Western Nuclear, Inc.

INTERIOR, BLM 134 Union Blvd., Suite 640
 Lakewood, Colorado 80228
 Data relative to this claim
 has been entered into a computer
 system and a list of all monuments
 have been microfilm.

RECEIVED
 BLM STATE OFFICE
 PHOENIX, ARIZONA
 JAN 17 0 52 PM '80

N
 1" = 2000'

JAN 9 '80 - 10:22 AM

INDEXED
80-17

in book 601 of Official Records, Page s 587-588

INDEXED MINES

MICROFILMED

Records of Mohave County, Arizona

Joan McCall

ARIZONA

By Bess Hunchbar
Deputy Recorder

300

PROOFED



Recorder's NOTICE OF LOCATION
(Lode Claim)

Notice is hereby given that Western Nuclear, Inc., whose mailing address is 134 Union Boulevard, Suite 640, Lakewood, Colorado 80228, by its undersigned agent, makes this location of the SIN #1333 lode mining claim, in the Hack's Canyon Mining District, County of Mohave, State of Arizona.

The claim is 1500 feet in length along the vein or deposit of mineral bearing rock in place and 600 feet in width (300 feet on either side of the center line of the claim), forming a claim in the shape of a parallelogram. The general course of said claim is from East to West.

This Notice is posted at the NE corner of the claim, which location monument is in Section 23, Township 36 North, Range 5 West, GSRB&M.

The location monument of said claim is located North 3000' and East 3400' from the SE corner of Section 22, Township 36 North, Range 5 West, GSRB&M, Arizona.

Said claim is located in the NE/4 of Sec. 23, SE/4 of Sec. 23, Twp. 36 North, Range 5 West
NW/4 of Sec. 23
SW/4 of Sec. 23

The undersigned claims the ground beginning at the location monument, being Corner No. 1 of the claim, and running thence

<u>South 300'</u> (direction & distance)	to the center of the <u>East</u> end line; thence,
<u>South 300'</u> (direction & distance)	to Corner No. 2; thence,
<u>West 1500'</u> (direction & distance)	to Corner No. 3; thence,
<u>North 300'</u> (direction & distance)	to the center of the <u>West</u> end line; thence,
<u>North 300'</u> (direction & distance)	to Corner No. 4; thence,
<u>East 1500'</u> (direction & distance)	to the point of beginning.

There are seven substantial posts, projecting at least 4 feet above the surface of the ground, or stone monuments, at least 3 feet high, one for the location monument, one at each of the four corners and one at the center of each line as prescribed by A.R.S. § 27-204.

Located, dated and posted on the ground this 26th day of October, 1979.

WESTERN NUCLEAR, INC.

By: Douglas F. Sterck
Douglas F. Sterck, Agent

INTERIOR, BLM AZ State Office
Data relative to this document
has been entered into an automated
system and images of all documents
have been microfilmed.

RECEIVED
BLM AZ STATE OFFICE
PHOENIX, ARIZONA
JAN 17 6 52 PM '80

A MC 96375

All location monuments, corners and end centers are monumented with 2" x 2" x 5' wood posts.

A MC 96375

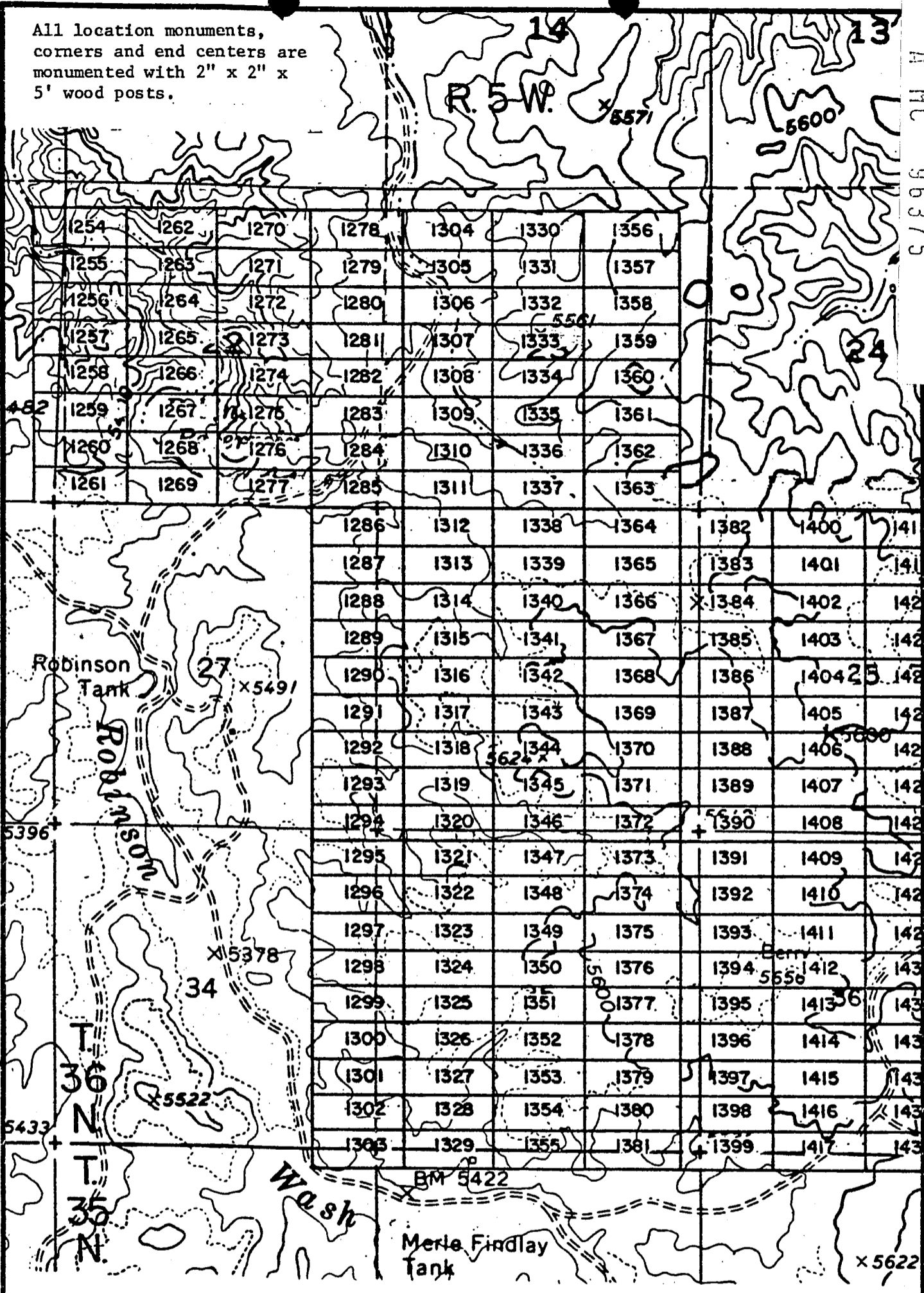


EXHIBIT MAP

of
LODE MINING CLAIMS (SIN 1254-1417)
within

Townships 35 & 36 North, Range 5 West, G&SRM
Mohave County, Arizona
for

Western Nuclear, Inc.
134 Union Blvd., Suite 640
Lakewood, Colorado 80228

RECEIVED
BLM AZ STATE OFFICE
PHOENIX, ARIZONA
JAN 17 0 52 PM '80

INTERIOR, BLM AZ State Office
Data relative to this document
has been checked into an automated
system and all references to all documents
have been rechecked.

In book 601 of Official Records, Pages 589-590

Records of Mohave County, Arizona

By Beth Funchester
Deputy Recorder

Joan McCall

300

PROOFED

ARIZONA



NOTICE OF LOCATION
(Lode Claim)

Notice is hereby given that Western Nuclear, Inc., whose mailing address is 134 Union Boulevard, Suite 640, Lakewood, Colorado 80228, by its under-
signed agent, makes this location of the SIN #1334 lode mining claim,
in the Hack's Canyon Mining District, County of Mohave,
State of Arizona.

The claim is 1500 feet in length along the vein or deposit of mineral
bearing rock in place and 600 feet in width (300 feet on either side of the
center line of the claim), forming a claim in the shape of a parallelogram.
The general course of said claim is from East to West.

This Notice is posted at the NE corner of the claim, which location
monument is in Section 23, Township 36 North, Range 5 West,
GSRB&M.

The location monument of said claim is located North 2400' and
East 3400' from the SE corner of Section 22, Township 36 North,
Range 5 West, GSRB&M, Arizona.

Said claim is located in the NE/4 of Sec. 23, Twp. 36 North, Range 5 West
SE/4 of Sec. 23, Twp. 36 North, Range 5 West
NW/4 of Sec. 23
SW/4 of Sec. 23

The undersigned claims the ground beginning at the location monument, being
Corner No. 1 of the claim, and running thence

South 300' to the center of the East end line; thence,
(direction & distance)
South 300' to Corner No. 2; thence,
(direction & distance)
West 1500' to Corner No. 3; thence,
(direction & distance)
North 300' to the center of the West end line; thence,
(direction & distance)
North 300' to Corner No. 4; thence,
(direction & distance)
East 1500' to the point of beginning.
(direction & distance)

There are seven substantial posts, projecting at least 4 feet above the
surface of the ground, or stone monuments, at least 3 feet high, one for the
location monument, one at each of the four corners and one at the center of
each line as prescribed by A.R.S. § 27-204.

Located, dated and posted on the ground this 26th day of October,
1979.

WESTERN NUCLEAR, INC.

By: Douglas F. Sterck
Douglas F. Sterck, Agent

INTERIOR, BLM AZ State Office
Data relative to this document
has been entered into an automated
system and images of all documents
have been microfilmed.

RECEIVED
BLM AZ STATE OFFICE
HOENIX, ARIZONA
JAN 17 6 52 PM '80

All location monuments,
corners and end centers are
monumented with 2" x 2" x
5' wood posts.

A M C 96376

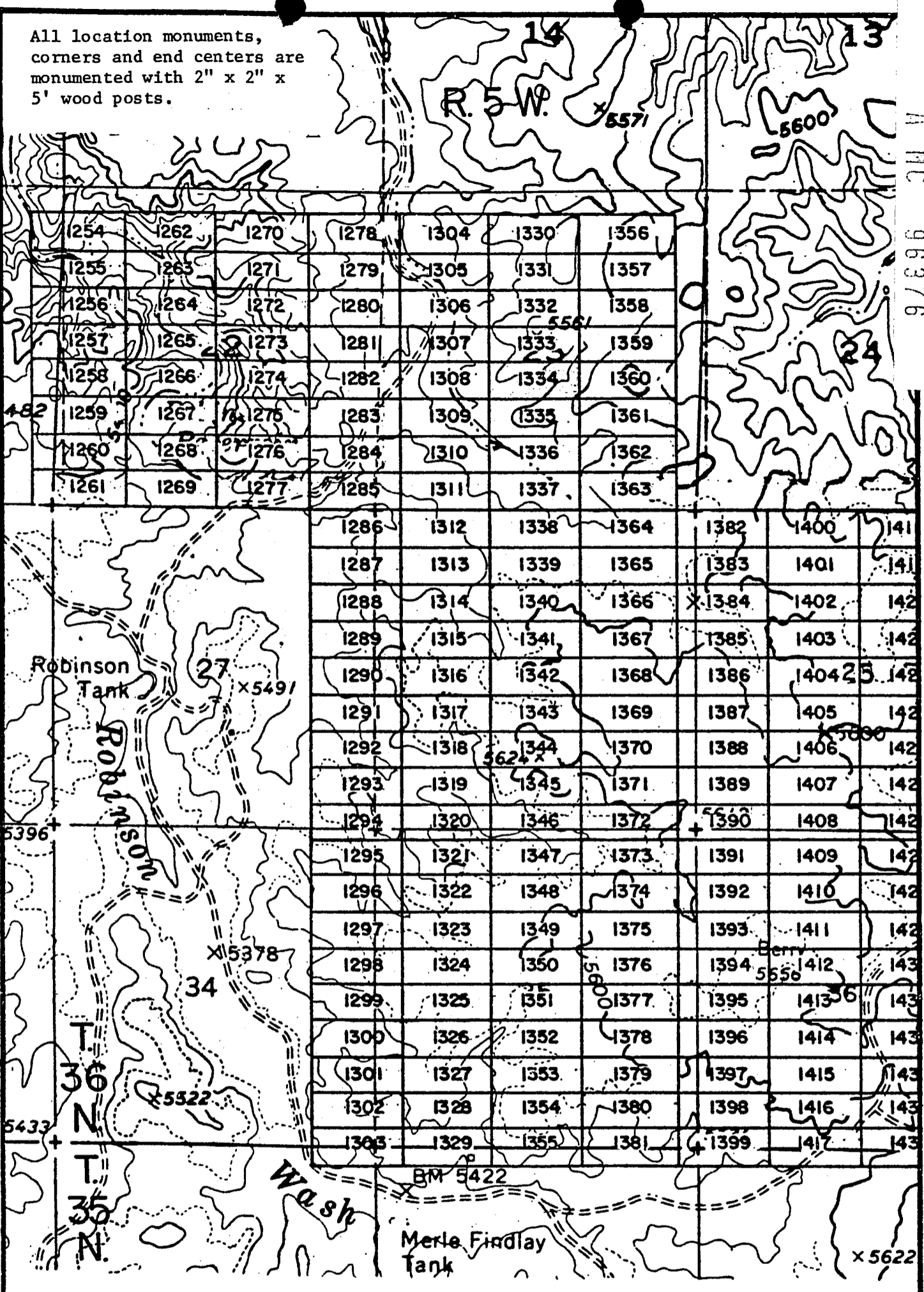


EXHIBIT MAP

of
LODE MINING CLAIMS (SIN 1254-1417)

within
Townships 35 & 36 North, Range 5 West, G&SRM
Mohave County, Arizona

INTERIOR, BLM AZ DISTRICT OFFICE
Data relative to this document for
has been entered into an electronic system and images of all documents
have been microfilmed.

Western Nuclear, Inc.
134 Union Blvd., Suite 640
Lakewood, Colorado 80228

1" = 2000'



RECEIVED
BLM STATE OFFICE
PHOENIX, ARIZONA
JAN 17 6 53 PM '80

JAN 9 '80 - 111

80-766
INDEXED
INDEXED MINES

MICROFILMED

A MC 96377

In book 601 of Official Records, Pages 591-592

Records of Mohave County, Arizona

Joan McCall

ARIZONA

By Beth Funchbar
Deputy Recorder

302

PROOFED



NOTICE OF LOCATION
(Lode Claim)

Notice is hereby given that Western Nuclear, Inc., whose mailing address is 134 Union Boulevard, Suite 640, Lakewood, Colorado 80228, by its under- signed agent, makes this location of the SIN #1335 lode mining claim, in the Hack's Canyon Mining District, County of Mohave, State of Arizona.

The claim is 1500 feet in length along the vein or deposit of mineral bearing rock in place and 600 feet in width (300 feet on either side of the center line of the claim), forming a claim in the shape of a parallelogram. The general course of said claim is from East to West.

This Notice is posted at the NE corner of the claim, which location monument is in Section 23, Township 36 North, Range 5 West, GSRB&M.

The location monument of said claim is located North 1800' and East 3400' from the SE corner of Section 22, Township 36 North, Range 5 West, GSRB&M, Arizona.

Said claim is located in the NE/4 of Sec. 23, Twp. 36 North, Range 5 West
SE/4 of Sec. 23
NW/4 of Sec. 23
SW/4 of Sec. 23

The undersigned claims the ground beginning at the location monument, being Corner No. 1 of the claim, and running thence

- South 300' to the center of the East end line; thence,
(direction & distance)
- South 300' to Corner No. 2; thence,
(direction & distance)
- West 1500' to Corner No. 3; thence,
(direction & distance)
- North 300' to the center of the West end line; thence,
(direction & distance)
- North 300' to Corner No. 4; thence,
(direction & distance)
- East 1500' to the point of beginning.
(direction & distance)

There are seven substantial posts, projecting at least 4 feet above the surface of the ground, or stone monuments, at least 3 feet high, one for the location monument, one at each of the four corners and one at the center of each line as prescribed by A.R.S. § 27-204.

Located, dated and posted on the ground this 26th day of October, 1979.

WESTERN NUCLEAR, INC.

By: Douglas F. Sterck
Douglas F. Sterck, Agent

INTERIOR, BLM AZ State Office
Data relative to this document
has been entered into a computerized
system and images of all documents
have been microfilmed.

RECEIVED
BLM STATE OFFICE
PHOENIX, ARIZONA
JAN 17 6 53 PM '80

All location monuments, corners and end centers are monumented with 2" x 2" x 5' wood posts.

AHC 96377

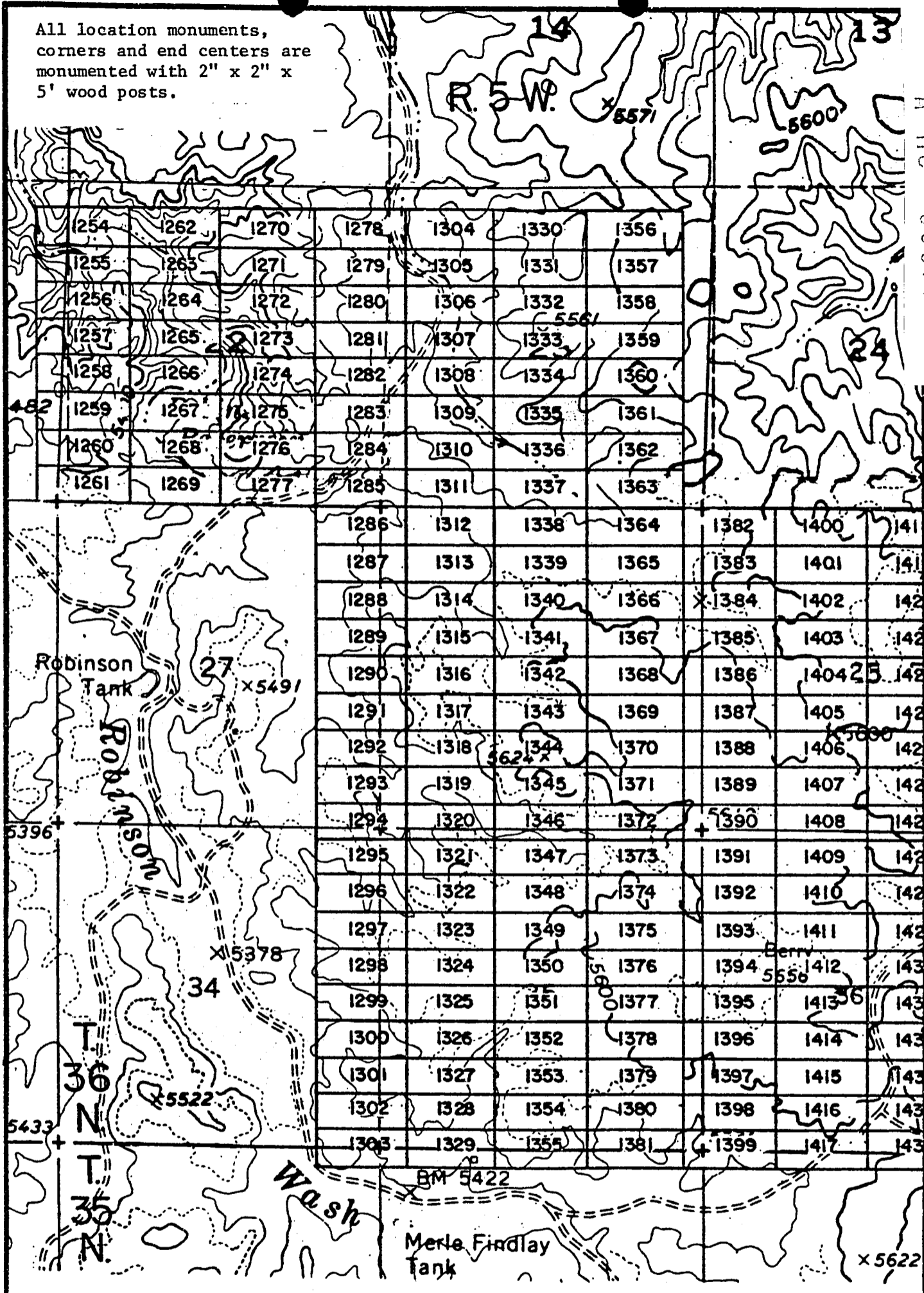


EXHIBIT MAP
of
LODE MINING CLAIMS (SIN 1254-1417)
within
Townships 35 & 36 North, Range 5 West, G&SRM
Mohave County, Arizona
for
Western Nuclear, Inc.
134 Union Blvd., Suite 640
Lakewood, Colorado 80228

RECEIVED
BLM STATE OFFICE
JAN 17 0 53 PM '90
PHOENIX, ARIZONA

INTERIOR, BLM AZ State Office
 Data relative to this document
 has been entered into an automated
 system and is available on all documents
 have been microfilmed.

JAN '9'80-111

INDEXED
INDEXED MINES

MICROFILMED

in book 601 of Official Records, Page s 593-594

Records of Mohave County, Arizona

Joan McCall

PROOFED

ARIZONA

By Beth Furchter
Deputy Recorder



NOTICE OF LOCATION
(Lode Claim)

A H C
96378

Notice is hereby given that Western Nuclear, Inc., whose mailing address is 134 Union Boulevard, Suite 640, Lakewood, Colorado 80228, by its under- signed agent, makes this location of the SIN #1336 lode mining claim, in the Hack's Canyon Mining District, County of Mohave, State of Arizona.

The claim is 1500 feet in length along the vein or deposit of mineral bearing rock in place and 600 feet in width (300 feet on either side of the center line of the claim), forming a claim in the shape of a parallelogram. The general course of said claim is from East to West.

This Notice is posted at the NE corner of the claim, which location monument is in Section 23, Township 36 North, Range 5 West, GSRB&M.

The location monument of said claim is located North 1200' and East 3400' from the SE corner of Section 22, Township 36 North, Range 5 West, GSRB&M, Arizona.

Said claim is located in the NE/4 of Sec. 23, Twp. 36 North, Range 5 West
SE/4 of Sec. 23
NW/4 of Sec. 23
SW/4 of Sec. 23

The undersigned claims the ground beginning at the location monument, being Corner No. 1 of the claim, and running thence

- South 300' to the center of the East end line; thence, (direction & distance)
- South 300' to Corner No. 2; thence, (direction & distance)
- West 1500' to Corner No. 3; thence, (direction & distance)
- North 300' to the center of the West end line; thence, (direction & distance)
- North 300' to Corner No. 4; thence, (direction & distance)
- East 1500' to the point of beginning. (direction & distance)

There are seven substantial posts, projecting at least 4 feet above the surface of the ground, or stone monuments, at least 3 feet high, one for the location monument, one at each of the four corners and one at the center of each line as prescribed by A.R.S. § 27-204.

Located, dated and posted on the ground this 26th day of October, 1979.

WESTERN NUCLEAR, INC.

By: Douglas F. Sterck
Douglas F. Sterck, Agent

RECEIVED
BLM AZ STATE OFFICE
JAN 17 6 53 PM '80
PHOENIX, ARIZONA

INTERIOR, BLM AZ State Office
Data relative to this document
has been entered into an automated
system and images of all documents
have been microfilmed.

All location monuments, corners and end centers are monumented with 2" x 2" x 5' wood posts.

A M C 96378

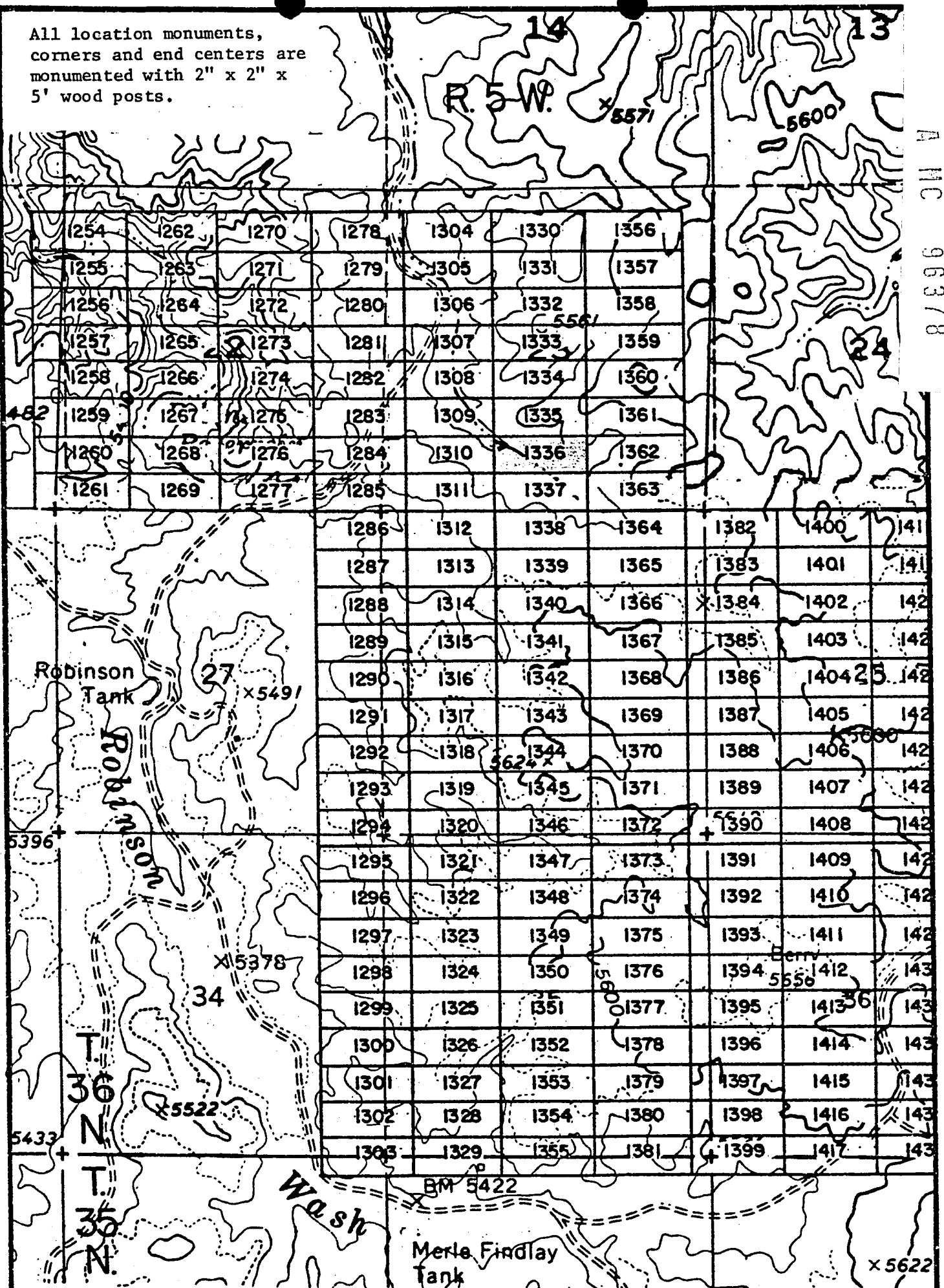


EXHIBIT MAP
of
LODE MINING CLAIMS (SIN 1254-1417)
within
Townships 35 & 36 North, Range 5 West, G&SRM
Mohave County, Arizona
for

Western Nuclear, Inc.
1344 Union Blvd., Suite 640
Lakewood, Colorado 80228

RECEIVED
BLM STATE OFFICE
JAN 17 6 53 PM '80
PHOENIX, ARIZONA



2000
 INTERIOR, BLM AZ State Office
 Data relative to this document
 has been scanned into an electronic
 system and images of all documents
 have been microimaged

JAN 9 '80 - 11 10 A

INDEXED
INDEXED MINE

MICROFILMED

in book 601 of Official Records, Page 595-596

Records of Mohave County, Arizona

Joan McCall

PROOFED

ARIZONA

By Beth Furchston
Deputy Recorder

310



NOTICE OF LOCATION
(Lode Claim)

Notice is hereby given that Western Nuclear, Inc., whose mailing address is 134 Union Boulevard, Suite 640, Lakewood, Colorado 80228, by its undersigned agent, makes this location of the SIN #1337 lode mining claim, in the Hack's Canyon Mining District, County of Mohave, State of Arizona.

The claim is 1500 feet in length along the vein or deposit of mineral bearing rock in place and 600 feet in width (300 feet on either side of the center line of the claim), forming a claim in the shape of a parallelogram. The general course of said claim is from East to West.

This Notice is posted at the NE corner of the claim, which location monument is in Section 23, Township 36 North, Range 5 West, GSRB&M.

The location monument of said claim is located North 600' and East 3400' from the SE corner of Section 22, Township 36 North, Range 5 West, GSRB&M, Arizona.

Said claim is located in the NE/4 of Sec. 23, Twp. 36 North, Range 5 West
SE/4 of Sec. 23
NW/4 of Sec. 23
SW/4 of Sec. 23

The undersigned claims the ground beginning at the location monument, being Corner No. 1 of the claim, and running thence

- South 300' to the center of the East end line; thence,
- (direction & distance)
- South 300' to Corner No. 2; thence,
- (direction & distance)
- West 1500' to Corner No. 3; thence,
- (direction & distance)
- North 300' to the center of the West end line; thence,
- (direction & distance)
- North 300' to Corner No. 4; thence,
- (direction & distance)
- East 1500' to the point of beginning.
- (direction & distance)

There are seven substantial posts, projecting at least 4 feet above the surface of the ground, or stone monuments, at least 3 feet high, one for the location monument, one at each of the four corners and one at the center of each line as prescribed by A.R.S. § 27-204.

Located, dated and posted on the ground this 26th day of October, 1979.

WESTERN NUCLEAR, INC.

By: Douglas F. Sterck
Douglas F. Sterck, Agent

RECEIVED
BLM AZ STATE OFFICE
FEBRUARY 17 6 53 PM '80
PHOENIX, ARIZONA

INTERIOR, BLM AZ State Office
Data relative to this document
has been entered into an automated
system and images of all documents
have been microfilmed.

A MC 196379

All location monuments,
corners and end centers are
monumented with 2" x 2" x
5' wood posts.

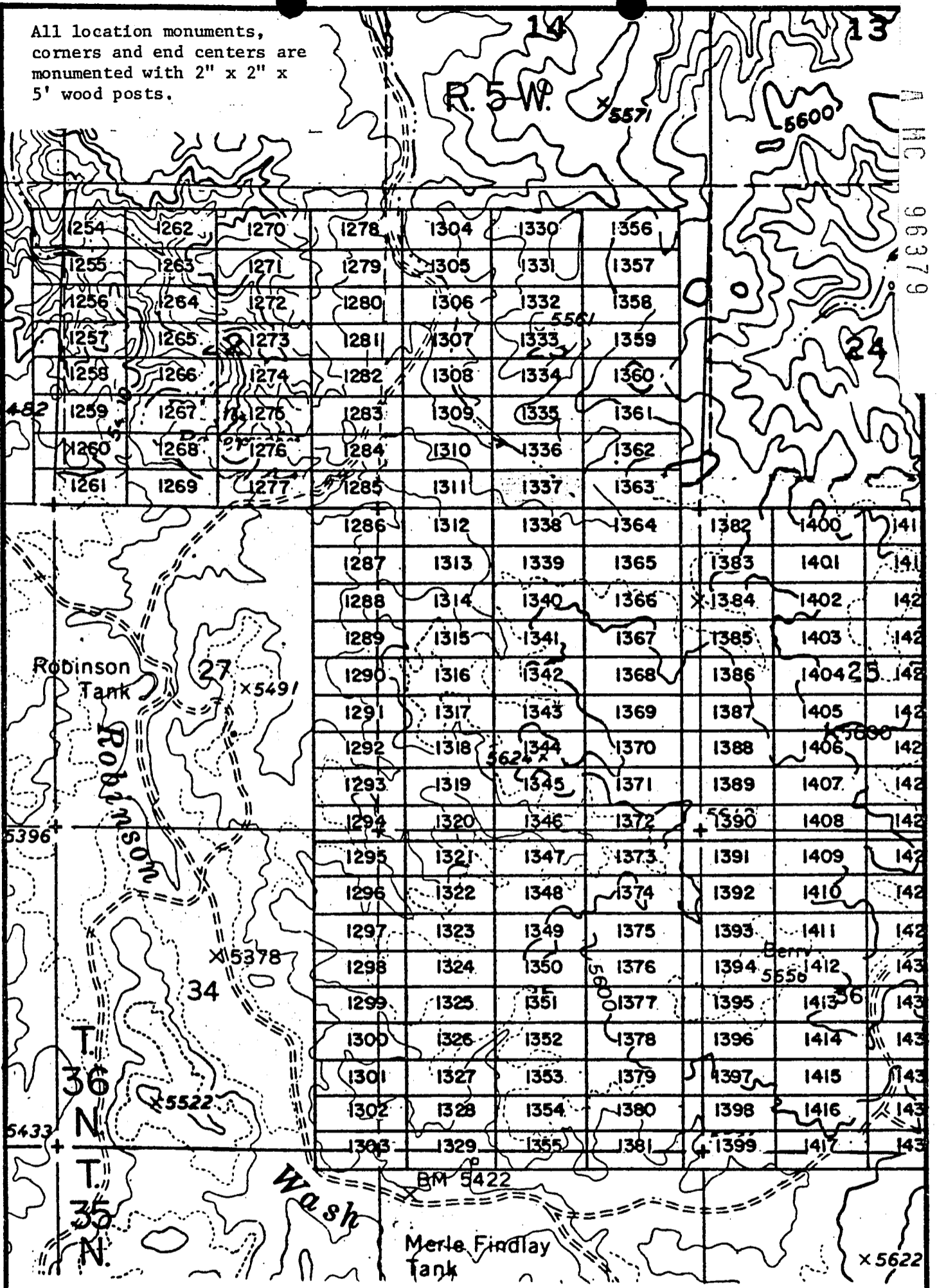


EXHIBIT MAP

of
LODE MINING CLAIMS (SIN 1254-1417)
within

Townships 35 & 36 North, Range 5 West, G&SRM
Mohave County, Arizona

for

Western Nuclear, Inc.
134 Union Blvd., Suite 640
Lakewood, Colorado 80228

INTERIOR, BLM AZ State
Data relative to this document
has been entered into an automated
system and all pages of all documents
have been microfilmed.

RECEIVED
BLM STATE OFFICE
PHOENIX, ARIZONA
JAN 17 6 53 PM '80

JAN 9 '80 - 11 10 AM

80-76

MICROFILMED

INDEXED
INDEXED MINES

PROOFED

ARIZONA

A.M.C. 96380

In book 601 of Official Records, Page s 597-598

Records of Mohave County, Arizona

Joan McCall

By Boss Furches
Deputy Recorder



Recorder
NOTICE OF LOCATION
(Lode Claim)

Notice is hereby given that Western Nuclear, Inc., whose mailing address is 134 Union Boulevard, Suite 640, Lakewood, Colorado 80228, by its under- signed agent, makes this location of the SIN #1338 lode mining claim, in the Hack's Canyon Mining District, County of Mohave, State of Arizona.

The claim is 1500 feet in length along the vein or deposit of mineral bearing rock in place and 600 feet in width (300 feet on either side of the center line of the claim), forming a claim in the shape of a parallelogram. The general course of said claim is from East to West.

This Notice is posted at the NE corner of the claim, which location monument is in Section 26, Township 36 North, Range 5 West, GSRB&M.

The location monument of said claim is located East 3400' from the SE corner of Section 22, Township 36 North, Range 5 West, GSRB&M, Arizona.

Said claim is located in the NE/4 of Sec. 26, SE/4 of Sec. 26, Twp. 36 North, Range 5 West
NW/4 of Sec. 26
SW/4 of Sec. 26

The undersigned claims the ground beginning at the location monument, being Corner No. 1 of the claim, and running thence

<u>South</u> <u>300'</u> (direction & distance)	to the center of the <u>East</u> end line; thence,
<u>South</u> <u>300'</u> (direction & distance)	to Corner No. 2; thence,
<u>West</u> <u>1500'</u> (direction & distance)	to Corner No. 3; thence,
<u>North</u> <u>300'</u> (direction & distance)	to the center of the <u>West</u> end line; thence,
<u>North</u> <u>300'</u> (direction & distance)	to Corner No. 4; thence,
<u>East</u> <u>1500'</u> (direction & distance)	to the point of beginning.

There are seven substantial posts, projecting at least 4 feet above the surface of the ground, or stone monuments, at least 3 feet high, one for the location monument, one at each of the four corners and one at the center of each line as prescribed by A.R.S. § 27-204.

Located, dated and posted on the ground this 26th day of October, 1979.

WESTERN NUCLEAR, INC.

By: Douglas F. Sterck
Douglas F. Sterck, Agent

RECEIVED
BLM AZ STATE OFFICE
JAN 17 6 53 PM '80
PHOENIX, ARIZONA

INTERIOR, BLM AZ State Office
Data relative to this document
has been entered into an automated
system and images of all documents
have been microfilmed.

A MC 96380

All location monuments, corners and end centers are monumented with 2" x 2" x 5' wood posts.

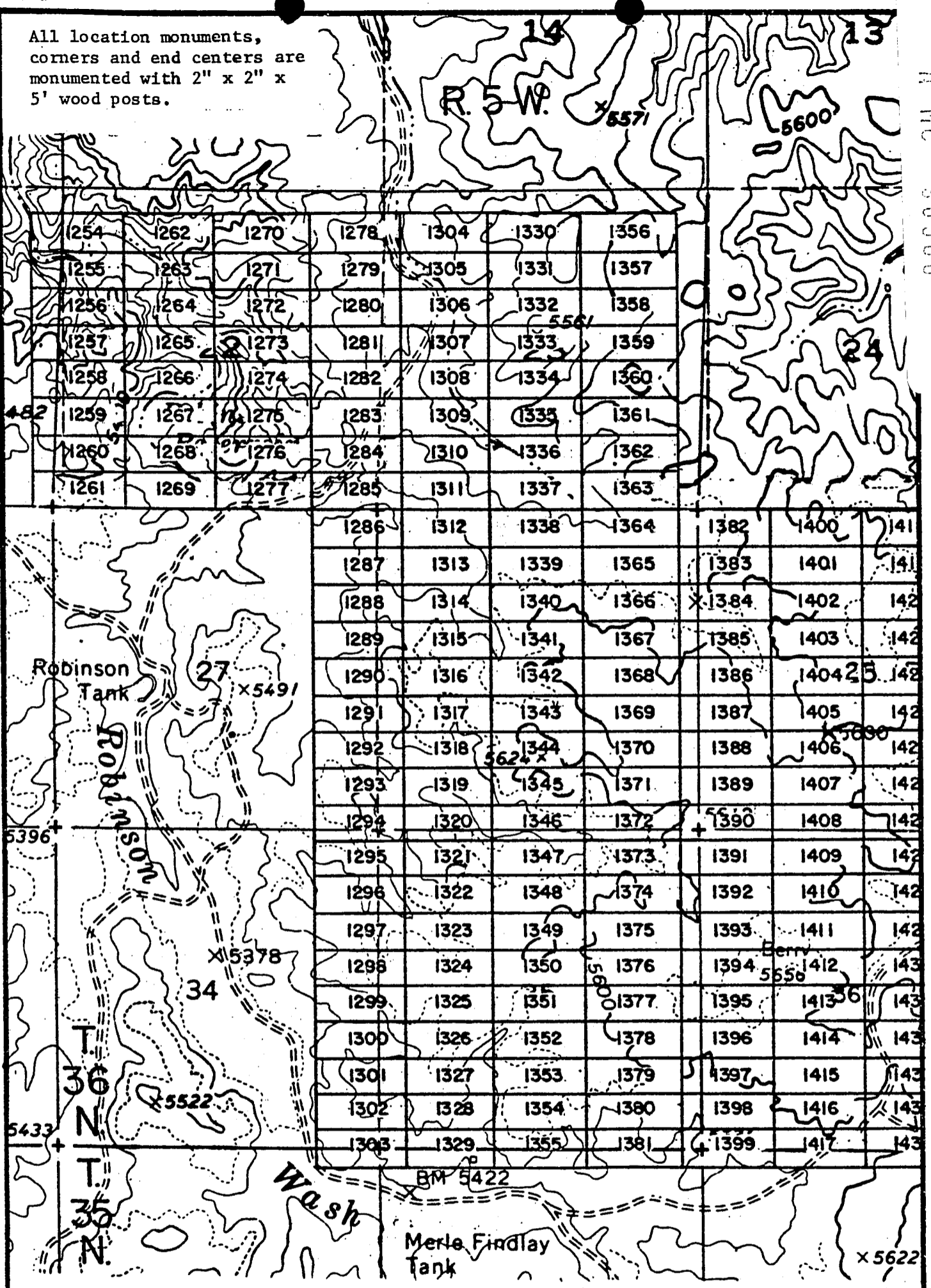


EXHIBIT MAP

of
 LODE MINING CLAIMS (SIN 1254-1417)
 within
 Townships 35 & 36 North, Range 5 West, G&SRM
 Mohave County, Arizona
 for
 Western Nuclear, Inc.

134 Union Blvd., Suite 640
 Lakewood, Colorado 80228

INTERIOR, BLM AZ State Office
 Data relative to this document
 has been entered into an automated
 system and images of all documents
 have been microfilm.

RECEIVED
 BLM STATE OFFICE
 JAN 17 6 53 PM '80
 PHOENIX, ARIZONA



1" = 2000'

JAN 9 '80 - 11:30 AM

in book 601 of Official Records, Page s 599-600

Records of Mohave County, Arizona

Joan McCall

INDEXED MINES

MICROFILMED

PROOFED

ARIZONA

By Beth Turchetta
Deputy Recorder

30



NOTICE OF LOCATION
(Lode Claim)

Notice is hereby given that Western Nuclear, Inc., whose mailing address is 134 Union Boulevard, Suite 640, Lakewood, Colorado 80228, by its under- signed agent, makes this location of the SIN #1339 lode mining claim, in the Hack's Canyon Mining District, County of Mohave, State of Arizona.

The claim is 1500 feet in length along the vein or deposit of mineral bearing rock in place and 600 feet in width (300 feet on either side of the center line of the claim), forming a claim in the shape of a parallelogram. The general course of said claim is from East to West.

This Notice is posted at the NE corner of the claim, which location monument is in Section 26, Township 36 North, Range 5 West, GSRB&M.

The location monument of said claim is located South 600' and West 3400' from the SE corner of Section 22, Township 36 North, Range 5 West, GSRB&M, Arizona.

Said claim is located in the NE/4 of Sec. 26, SE/4 of Sec. 26, Twp. 36 North, Range 5 West
NW/4 of Sec. 26
SW/4 of Sec. 26

The undersigned claims the ground beginning at the location monument, being Corner No. 1 of the claim, and running thence

South 300' to the center of the East end line; thence,
(direction & distance)
South 300' to Corner No. 2; thence,
(direction & distance)
West 1500' to Corner No. 3; thence,
(direction & distance)
North 300' to the center of the West end line; thence,
(direction & distance)
North 300' to Corner No. 4; thence,
(direction & distance)
East 1500' to the point of beginning.
(direction & distance)

There are seven substantial posts, projecting at least 4 feet above the surface of the ground, or stone monuments, at least 3 feet high, one for the location monument, one at each of the four corners and one at the center of each line as prescribed by A.R.S. § 27-204.

Located, dated and posted on the ground this 26th day of October, 1979.

WESTERN NUCLEAR, INC.

By: Douglas F. Sterck
Douglas F. Sterck, Agent

INTERIOR, BLM AZ State Office
Data relative to this document
has been entered into an automated
system and images of all documents
have been microfilmed.

RECEIVED
BLM AZ STATE OFFICE
PHOENIX, ARIZONA
JAN 17 6 53 PM '80

A MC 96381

All location monuments, corners and end centers are monumented with 2" x 2" x 5' wood posts.

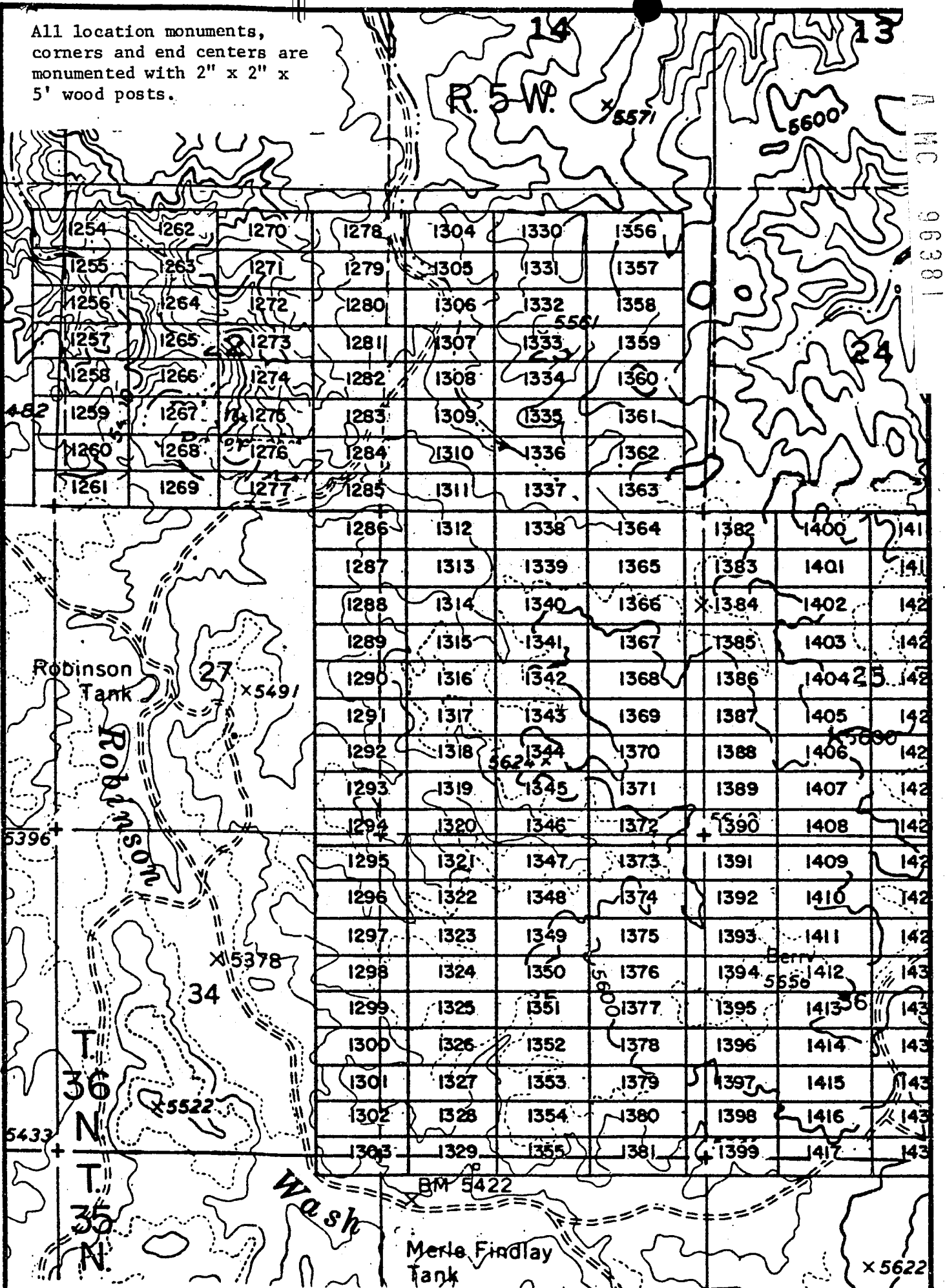


EXHIBIT MAP

of
LODE MINING CLAIMS (SIN 1254-1417)
within

Townships 35 & 36 North, Range 5 West, G&SRM
Mohave County, Arizona

INTERIOR, BLM AZ State Office
Data relative to this western Nuclear, Inc.
has been recorded into 1346 Union Blvd., Suite 640
system and images of all monuments, Colorado 80228
have been microfilmed.



1" = 2000'


RECEIVED
BLM AZ STATE OFFICE
PHOENIX, ARIZONA
JAN 17 5 05 PM '80

JAN 9 '80 - 11 11

in book 601 of Official Records, Page s 601-602

Records of Mohave County, Arizona

By Beth Fuchsbar
Deputy Recorder



300
NOTICE OF LOCATION
(Lode Claim)

80-701
INDEXED
MINE
PROOFED

MICROFILMED

ARIZONA

R MC 96382

Notice is hereby given that Western Nuclear, Inc., whose mailing address is 134 Union Boulevard, Suite 640, Lakewood, Colorado 80228, by its undersigned agent, makes this location of the SIN #1340 lode mining claim, in the Hack's Canyon Mining District, County of Mohave, State of Arizona.

The claim is 1500 feet in length along the vein or deposit of mineral bearing rock in place and 600 feet in width (300 feet on either side of the center line of the claim), forming a claim in the shape of a parallelogram. The general course of said claim is from East to West.

This Notice is posted at the NE corner of the claim, which location monument is in Section 26, Township 36 North, Range 5 West, GSRB&M.

The location monument of said claim is located South 1200' and East 3400' from the SE corner of Section 22, Township 36 North, Range 5 West, GSRB&M, Arizona.

Said claim is located in the NE/4 of Sec. 26, SE/4 of Sec. 26, Twp. 36 North, Range 5 West, NW/4 of Sec. 26, SW/4 of Sec. 26

The undersigned claims the ground beginning at the location monument, being Corner No. 1 of the claim, and running thence

- South 300' to the center of the East end line; thence,
- (direction & distance)
- South 300' to Corner No. 2; thence,
- (direction & distance)
- West 1500' to Corner No. 3; thence,
- (direction & distance)
- North 300' to the center of the West end line; thence,
- (direction & distance)
- North 300' to Corner No. 4; thence,
- (direction & distance)
- East 1500' to the point of beginning.
- (direction & distance)

There are seven substantial posts, projecting at least 4 feet above the surface of the ground, or stone monuments, at least 3 feet high, one for the location monument, one at each of the four corners and one at the center of each line as prescribed by A.R.S. § 27-204.

Located, dated and posted on the ground this 26th day of October, 1979.

WESTERN NUCLEAR, INC.

By: Douglas F. Sterck
Douglas F. Sterck, Agent

INTERIOR, BLM AZ State Office
Data relative to this document
has been entered into an automated
system and images of all documents
have been microfilmed.

RECEIVED
BLM AZ STATE OFFICE
PHOENIX, ARIZONA
JAN 17 6 51 PM '80

All location monuments,
corners and end centers are
monumented with 2" x 2" x
5' wood posts.

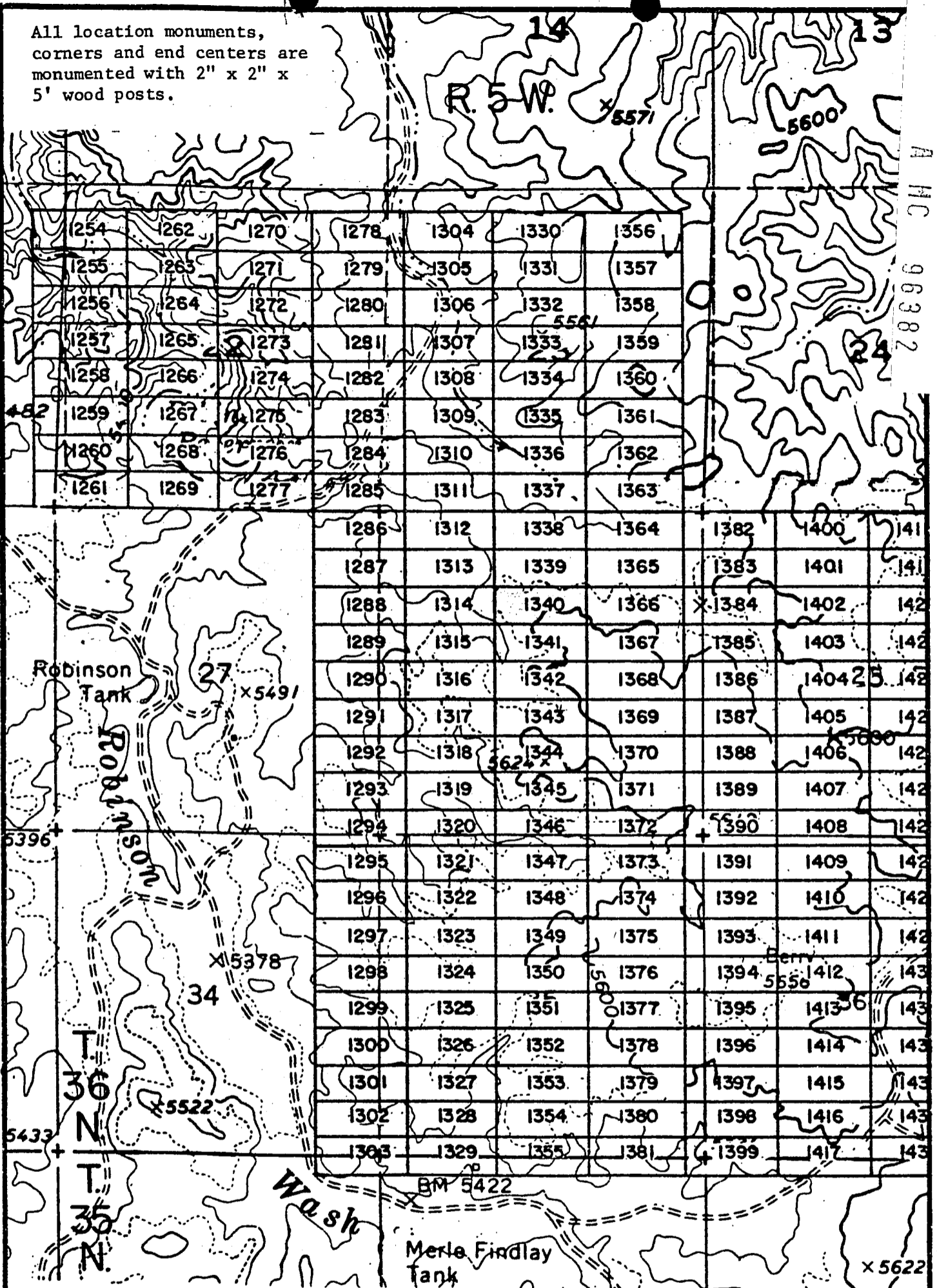


EXHIBIT MAP

of
LODE MINING CLAIMS (SIN 1254-1417)
within

Townships 35 & 36 North, Range 5 West, G&SRM
Mohave County, Arizona
for

Western Nuclear, Inc.
134 Union Blvd., Suite 640
Lakewood, Colorado 80228



1" = 2000'

INTERIOR, BLM AZ State Office
Data relative to this document
has been entered into an automated
system and images of all documents
have been microfilmed.

RECEIVED
BLM STATE OFFICE
JAN 17 05 PM '80
PHOENIX, ARIZONA

JAN 9 '80 - 11 1/11

MICROFILMED

in book 601 of Official Records, Pages 603-604

INDEXED MINES INDEXED

Records of Mohave County, Arizona

Joan McCall

PROOFED

ARIZONA

By Beta Furchstman
Deputy Recorder

300



NOTICE OF LOCATION
(Lode Claim)

Notice is hereby given that Western Nuclear, Inc., whose mailing address is 134 Union Boulevard, Suite 640, Lakewood, Colorado 80228, by its undersigned agent, makes this location of the SIN #1341 lode mining claim, in the Hack's Canyon Mining District, County of Mohave, State of Arizona.

The claim is 1500 feet in length along the vein or deposit of mineral bearing rock in place and 600 feet in width (300 feet on either side of the center line of the claim), forming a claim in the shape of a parallelogram. The general course of said claim is from East to West.

This Notice is posted at the NE corner of the claim, which location monument is in Section 26, Township 36 North, Range 5 West, GSRB&M.

The location monument of said claim is located South 1800' and East 3400' from the SE corner of Section 22, Township 36 North, Range 5 West, GSRB&M, Arizona.

Said claim is located in the NE/4 of Sec. 26, SE/4 of Sec. 26, Twp. 36 North, Range 5 West, NW/4 of Sec. 26, SW/4 of Sec. 26

The undersigned claims the ground beginning at the location monument, being Corner No. 1 of the claim, and running thence

- South 300' to the center of the East end line; thence,
- (direction & distance)
- South 300' to Corner No. 2; thence,
- (direction & distance)
- West 1500' to Corner No. 3; thence,
- (direction & distance)
- North 300' to the center of the West end line; thence,
- (direction & distance)
- North 300' to Corner No. 4; thence,
- (direction & distance)
- East 1500' to the point of beginning.
- (direction & distance)

There are seven substantial posts, projecting at least 4 feet above the surface of the ground, or stone monuments, at least 3 feet high, one for the location monument, one at each of the four corners and one at the center of each line as prescribed by A.R.S. § 27-204.

Located, dated and posted on the ground this 26th day of October, 1979.

WESTERN NUCLEAR, INC.

By: Douglas F. Sterck
Douglas F. Sterck, Agent

INTERIOR, BLM AZ State Office
Data relative to this document
has been entered into an automated
system and images of all documents
have been microfilmed.

RECEIVED
BLM AZ STATE OFFICE
PHOENIX, ARIZONA
JAN 17 6 54 PM '80

A MC 96383

All location monuments, corners and end centers are monumented with 2" x 2" x 5' wood posts.

A MC 96383

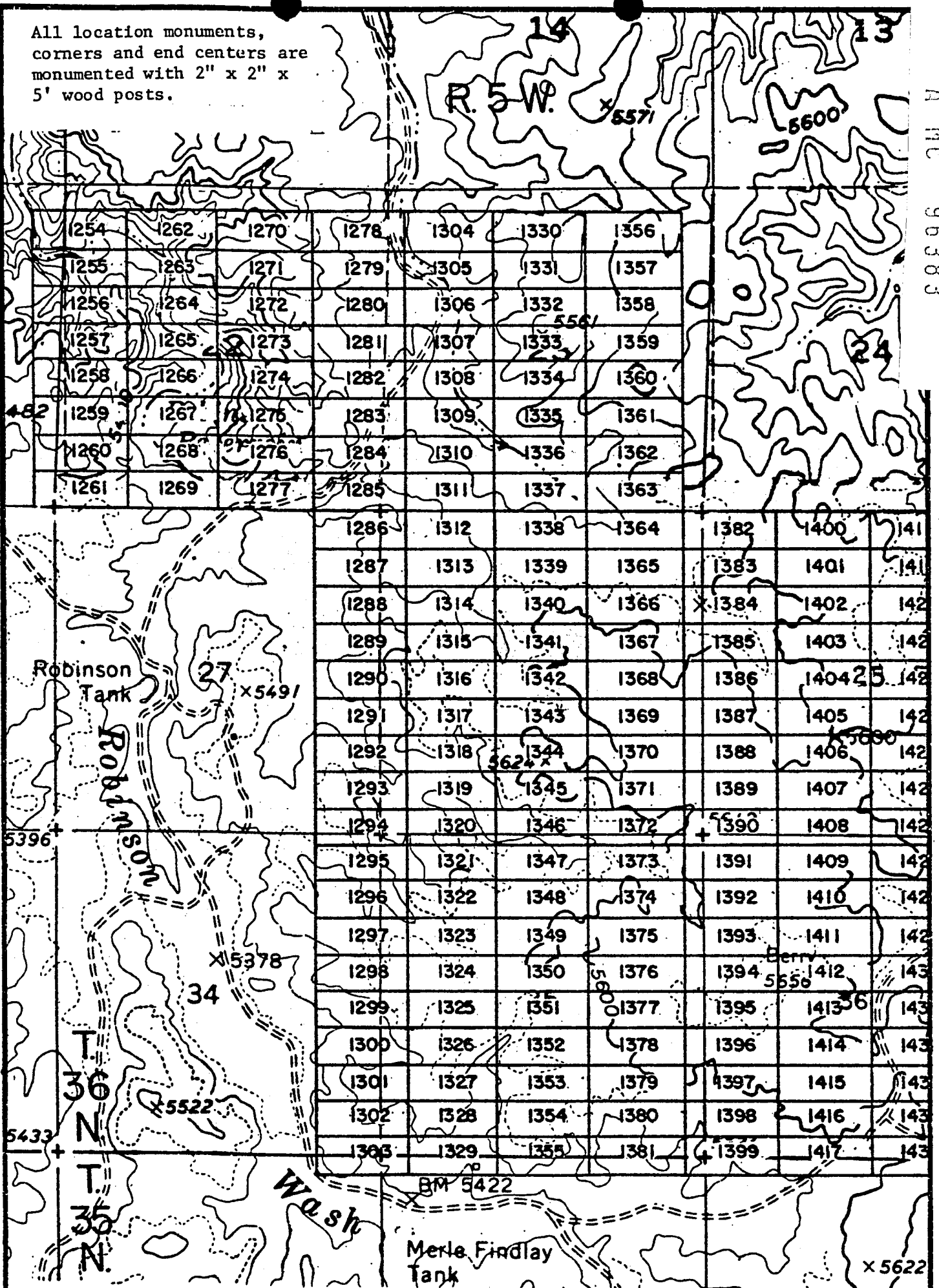


EXHIBIT MAP

of
LODE MINING CLAIMS (SIN 1254-1417)

within
Townships 36 North, Range 5 West, G&SRM
Mohave County, Arizona

for
Western Nuclear, Inc.
134 Union Blvd., Suite 640
Lakewood, Colorado 80228

1" = 2000'

RECEIVED
BLM AZ STATE OFFICE
PHOENIX, ARIZONA
JAN 17 6 51 PM '81

JAN 9 '80 - 11 10 A

INDEXED MINES

MICROFILMED

in book 601 of Official Records, Page s 605-606

INDEXED

Records of Mohave County, Arizona

Joan McCall

PROOFED

ARIZONA

By Beth Juchter
Deputy Recorder



NOTICE OF LOCATION
(Lode Claim)

A MC 96384

Notice is hereby given that Western Nuclear, Inc., whose mailing address is 134 Union Boulevard, Suite 640, Lakewood, Colorado 80228, by its under- signed agent, makes this location of the SIN #1342 lode mining claim, in the Hack's Canyon Mining District, County of Mohave, State of Arizona.

The claim is 1500 feet in length along the vein or deposit of mineral bearing rock in place and 600 feet in width (300 feet on either side of the center line of the claim), forming a claim in the shape of a parallelogram. The general course of said claim is from East to West.

This Notice is posted at the NE corner of the claim, which location monument is in Section 26, Township 36 North, Range 5 West, GSRB&M.

The location monument of said claim is located South 2400' and East 3400' from the SE corner of Section 22, Township 36 North, Range 5 West, GSRB&M, Arizona.

Said claim is located in the NE/4 of Sec. 26, SE/4 of Sec. 26, Twp. 36 North, Range 5 West, NW/4 of Sec. 26, SW/4 of Sec. 26

The undersigned claims the ground beginning at the location monument, being Corner No. 1 of the claim, and running thence

- South 300' to the center of the East end line; thence,
- (direction & distance)
- South 300' to Corner No. 2; thence,
- (direction & distance)
- West 1500' to Corner No. 3; thence,
- (direction & distance)
- North 300' to the center of the West end line; thence,
- (direction & distance)
- North 300' to Corner No. 4; thence,
- (direction & distance)
- East 1500' to the point of beginning.
- (direction & distance)

There are seven substantial posts, projecting at least 4 feet above the surface of the ground, or stone monuments, at least 3 feet high, one for the location monument, one at each of the four corners and one at the center of each line as prescribed by A.R.S. § 27-204.

Located, dated and posted on the ground this 26th day of October, 1979.

WESTERN NUCLEAR, INC.

By: Douglas F. Sterck
Douglas F. Sterck, Agent

INTERIOR, BLM AZ State Office
Data relative to this document
has been entered into an automated
system and images of all documents
have been microfilmed.

RECEIVED
BLM AZ STATE OFFICE
JAN 17 6 54 PM '80
PHOENIX, ARIZONA

All location monuments, corners and end centers are monumented with 2" x 2" x 5' wood posts.

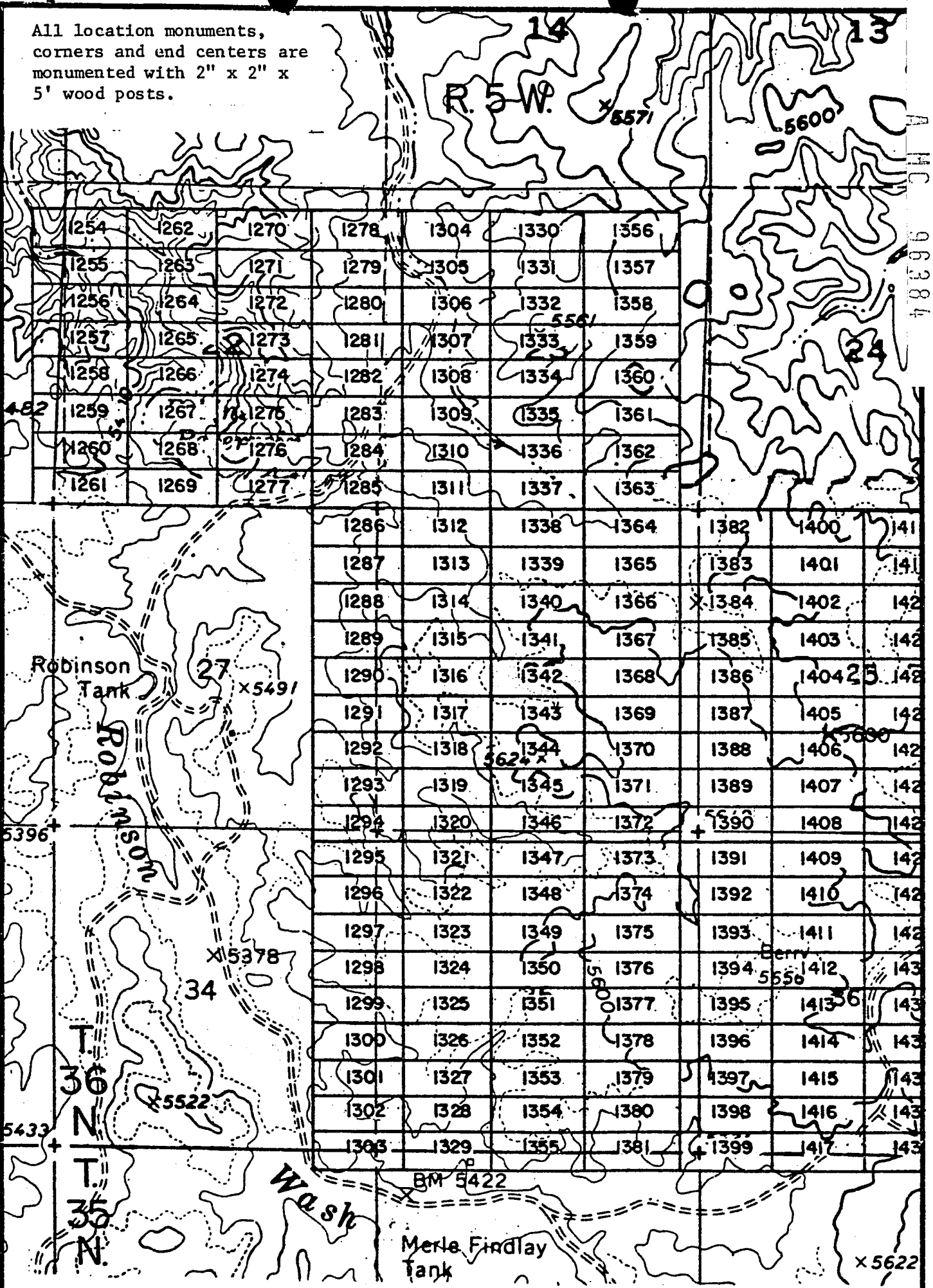


EXHIBIT MAP

of
 LODE MINING CLAIMS (SIN 1254-1417)
 within
 Townships 35 & 36 North, Range 5 West, G&SRM
 Mohave County, Arizona
 for

Western Nuclear, Inc.
 184 Union Blvd., Suite 640
 Lakewood, Colorado 80228



INTERIOR, BLM AZ State Office
 Data relative to this document
 has been entered into an automated
 system and changes of all documents
 have been microfilmed.

RECEIVED
 BLM STATE OFFICE
 JAN 17 05 PM '80
 PHOENIX, ARIZONA

JAN 9 '80 - 11 10

80-17-

INDEXED

MICROFILMED

INDEXED MINES

PROOFED

ARIZONA

A M C 96385

in book 601 of Official Records, Pages 607-608

Records of Mohave County, Arizona

Joan McCall

By Beth Funchbar
Deputy Recorder



NOTICE OF LOCATION
(Lode Claim)

Notice is hereby given that Western Nuclear, Inc., whose mailing address is 134 Union Boulevard, Suite 640, Lakewood, Colorado 80228, by its undersigned agent, makes this location of the SIN #1343 lode mining claim, in the Hack's Canyon Mining District, County of Mohave, State of Arizona.

The claim is 1500 feet in length along the vein or deposit of mineral bearing rock in place and 600 feet in width (300 feet on either side of the center line of the claim), forming a claim in the shape of a parallelogram. The general course of said claim is from East to West.

This Notice is posted at the NE corner of the claim, which location monument is in Section 26, Township 36 North, Range 5 West, GSRB&M.

The location monument of said claim is located South 3000' and East 3400' from the SE corner of Section 22, Township 36 North, Range 5 West, GSRB&M, Arizona.

Said claim is located in the NE/4 of Sec. 26, Twp. 36 North, Range 5 West
SE/4 of Sec. 26
NW/4 of Sec. 26
SW/4 of Sec. 26

The undersigned claims the ground beginning at the location monument, being Corner No. 1 of the claim, and running thence

- South 300' to the center of the East end line; thence,
- (direction & distance)
- South 300' to Corner No. 2; thence,
- (direction & distance)
- West 1500' to Corner No. 3; thence,
- (direction & distance)
- North 300' to the center of the West end line; thence,
- (direction & distance)
- North 300' to Corner No. 4; thence,
- (direction & distance)
- East 1500' to the point of beginning.
- (direction & distance)

There are seven substantial posts, projecting at least 4 feet above the surface of the ground, or stone monuments, at least 3 feet high, one for the location monument, one at each of the four corners and one at the center of each line as prescribed by A.R.S. § 27-204.

Located, dated and posted on the ground this 26th day of October, 1979.

WESTERN NUCLEAR, INC.

By: Douglas F. Sterck
Douglas F. Sterck, Agent

RECEIVED
BLM AZ STATE OFFICE
17 05 PM '80
PHOENIX, ARIZONA

INTERIOR, BLM AZ State Office
Data relative to this document
has been entered into an automated
system and images of all documents
have been microfilmed.

All location monuments, corners and end centers are monumented with 2" x 2" x 5' wood posts.

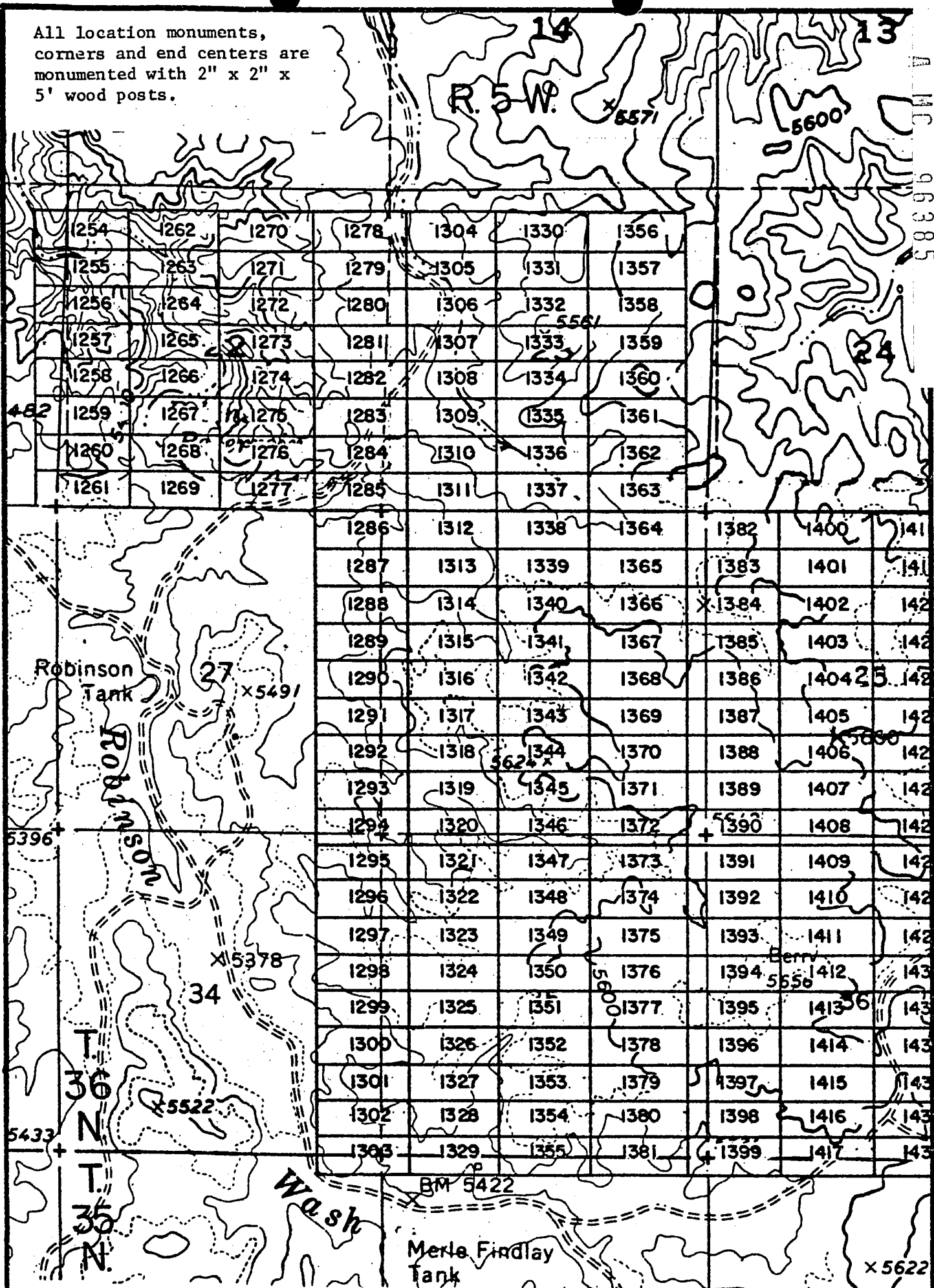


EXHIBIT MAP

of
LODE MINING CLAIMS (SIN 1254-1417)
within

Townships 35 & 36 North, Range 5 West, G&SRM
Mohave County, Arizona

for
INTERIOR, BLM AZ State Office
Data relative to this document
has been entered into an automated
system and images of all documents
have been microfilmed.

1" = 2000'

BLM RECEIVED
STATE OFFICE
JAN 17 6 54 PM '80
PHOENIX, ARIZONA

JAN 9 '80 - 11 10

80-77F INDEXED

INDEXED MINES

MICROFILMED

in book 601 of Official Records, Page s 609-610

Records of Mohave County, Arizona

Joan McCall

PROOFED

ARIZONA

By Beth Funcher
Deputy Recorder

NOTICE OF LOCATION
(Lode Claim)



Notice is hereby given that Western Nuclear, Inc., whose mailing address is 134 Union Boulevard, Suite 640, Lakewood, Colorado 80228, by its under- signed agent, makes this location of the SIN #1344 lode mining claim, in the Hack's Canyon Mining District, County of Mohave, State of Arizona.

The claim is 1500 feet in length along the vein or deposit of mineral bearing rock in place and 600 feet in width (300 feet on either side of the center line of the claim), forming a claim in the shape of a parallelogram. The general course of said claim is from East to West.

This Notice is posted at the NE corner of the claim, which location monument is in Section 26, Township 36 North, Range 5 West, GSRB&M.

The location monument of said claim is located South 3600' and East 3400' from the SE corner of Section 22, Township 36 North, Range 5 West, GSRB&M, Arizona.

Said claim is located in the NE/4 of Sec. 26, Twp. 36 North, Range 5 West
SE/4 of Sec. 26
NW/4 of Sec. 26
SW/4 of Sec. 26

The undersigned claims the ground beginning at the location monument, being Corner No. 1 of the claim, and running thence

- South 300' to the center of the East end line; thence,
- (direction & distance)
- South 300' to Corner No. 2; thence,
- (direction & distance)
- West 1500' to Corner No. 3; thence,
- (direction & distance)
- North 300' to the center of the West end line; thence,
- (direction & distance)
- North 300' to Corner No. 4; thence,
- (direction & distance)
- East 1500' to the point of beginning.
- (direction & distance)

There are seven substantial posts, projecting at least 4 feet above the surface of the ground, or stone monuments, at least 3 feet high, one for the location monument, one at each of the four corners and one at the center of each line as prescribed by A.R.S. § 27-204.

Located, dated and posted on the ground this 26th day of October, 1979.

WESTERN NUCLEAR, INC.

By: Douglas F. Sterck
Douglas F. Sterck, Agent

INTERIOR, BLM AZ State Office
Data relative to this document
has been entered into an automated
system and images of all documents
have been microfilmed.

RECEIVED
BLM AZ STATE OFFICE
PHOENIX, ARIZONA
JAN 17 6 51 PM '80

A MC 96386

All location monuments,
corners and end centers are
monumented with 2" x 2" x
5' wood posts.

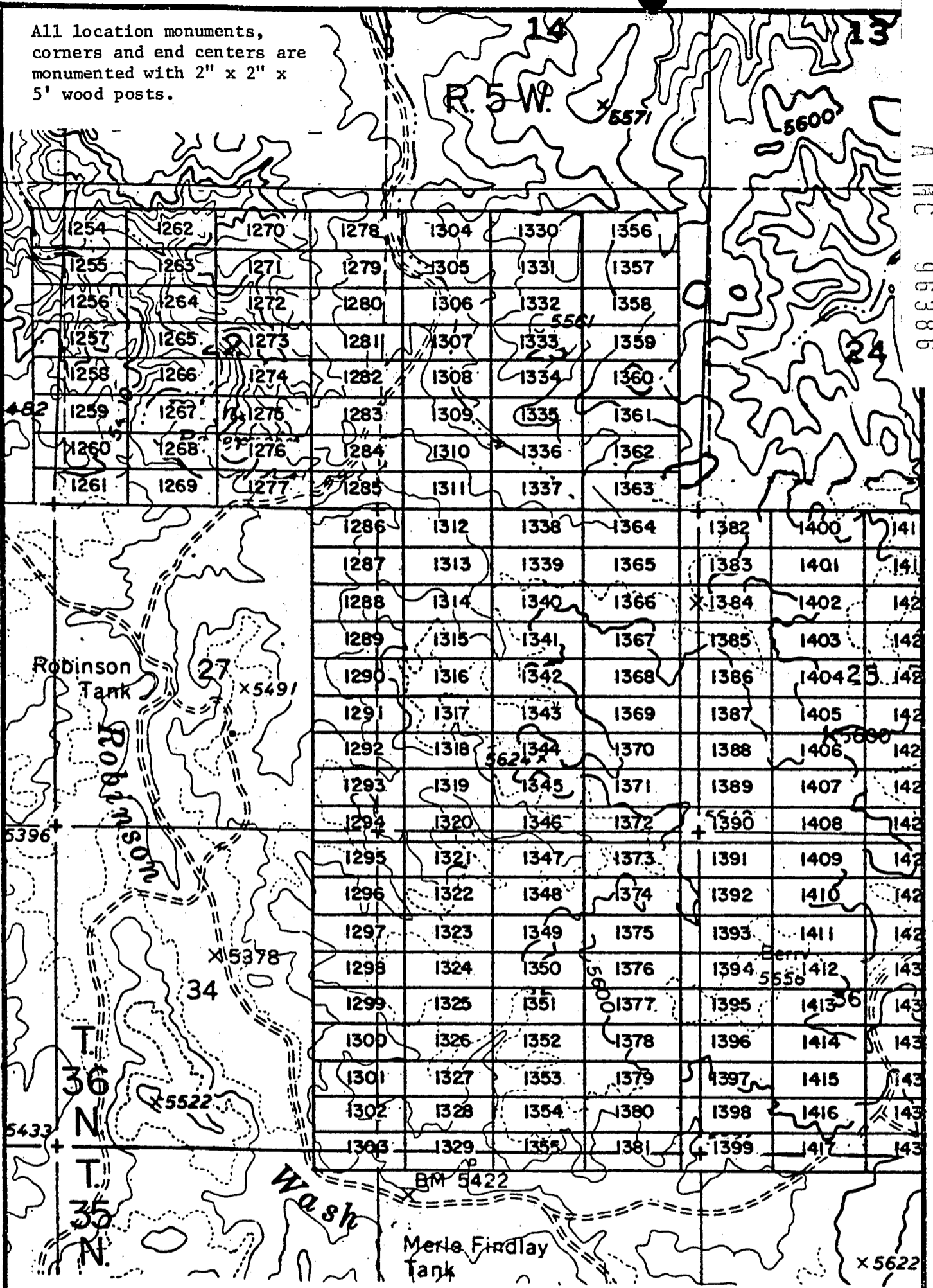


EXHIBIT MAP

of
LODE MINING CLAIMS (SIN 1254-1417)
within

Townships 35 & 36 North, Range 5 West, G&SRM
Mohave County, Arizona
for

Interior, BLM AZ State Western Nuclear, Inc.
Data relative to this document
has been entered into an automated
system and images of all documents
have been microfilmed.



RECEIVED
BLM AZ STATE OFFICE
PHOENIX, ARIZONA
JAN 17 6 54 PM '80

JAN 9 '80 - 1110

INDEXED MINES

PROOFED

MICROFILMED

ARIZONA

A MC 96387

In book 601 of Official Records, Page s 611-612

Records of Mohave County, Arizona

Joan McCall

300

By Beth Furchter
Deputy Recorder



NOTICE OF LOCATION
(Lode Claim)

Notice is hereby given that Western Nuclear, Inc., whose mailing address is 134 Union Boulevard, Suite 640, Lakewood, Colorado 80228, by its undersigned agent, makes this location of the SIN #1345 lode mining claim, in the Hack's Canyon Mining District, County of Mohave, State of Arizona.

The claim is 1500 feet in length along the vein or deposit of mineral bearing rock in place and 600 feet in width (300 feet on either side of the center line of the claim), forming a claim in the shape of a parallelogram. The general course of said claim is from East to West.

This Notice is posted at the NE corner of the claim, which location monument is in Section 26, Township 36 North, Range 5 West, GSRB&M.

The location monument of said claim is located South 4200' and East 3400' from the SE corner of Section 22, Township 36 North, Range 5 West, GSRB&M, Arizona.

Said claim is located in the NE/4 of Sec. 26, Twp. 36 North, Range 5 West
SE/4 of Sec. 26
NW/4 of Sec. 26
SW/4 of Sec. 26

The undersigned claims the ground beginning at the location monument, being Corner No. 1 of the claim, and running thence

South 300' to the center of the East end line; thence,
(direction & distance)
South 300' to Corner No. 2; thence,
(direction & distance)
West 1500' to Corner No. 3; thence,
(direction & distance)
North 300' to the center of the West end line; thence,
(direction & distance)
North 300' to Corner No. 4; thence,
(direction & distance)
East 1500' to the point of beginning.
(direction & distance)

There are seven substantial posts, projecting at least 4 feet above the surface of the ground, or stone monuments, at least 3 feet high, one for the location monument, one at each of the four corners and one at the center of each line as prescribed by A.R.S. § 27-204.

Located, dated and posted on the ground this 26th day of October, 1979.

WESTERN NUCLEAR, INC.

By: Douglas F. Sterck
Douglas F. Sterck, Agent

INTERIOR, BLM AZ State Office
Data relating to this document
has been entered into an automated
system and images of all documents
have been microfilmed.

RECEIVED
BLM AZ STATE OFFICE
JAN 17 6 55 PM '80
PHOENIX, ARIZONA

All location monuments, corners and end centers are monumented with 2" x 2" x 5' wood posts.

A MC 96387

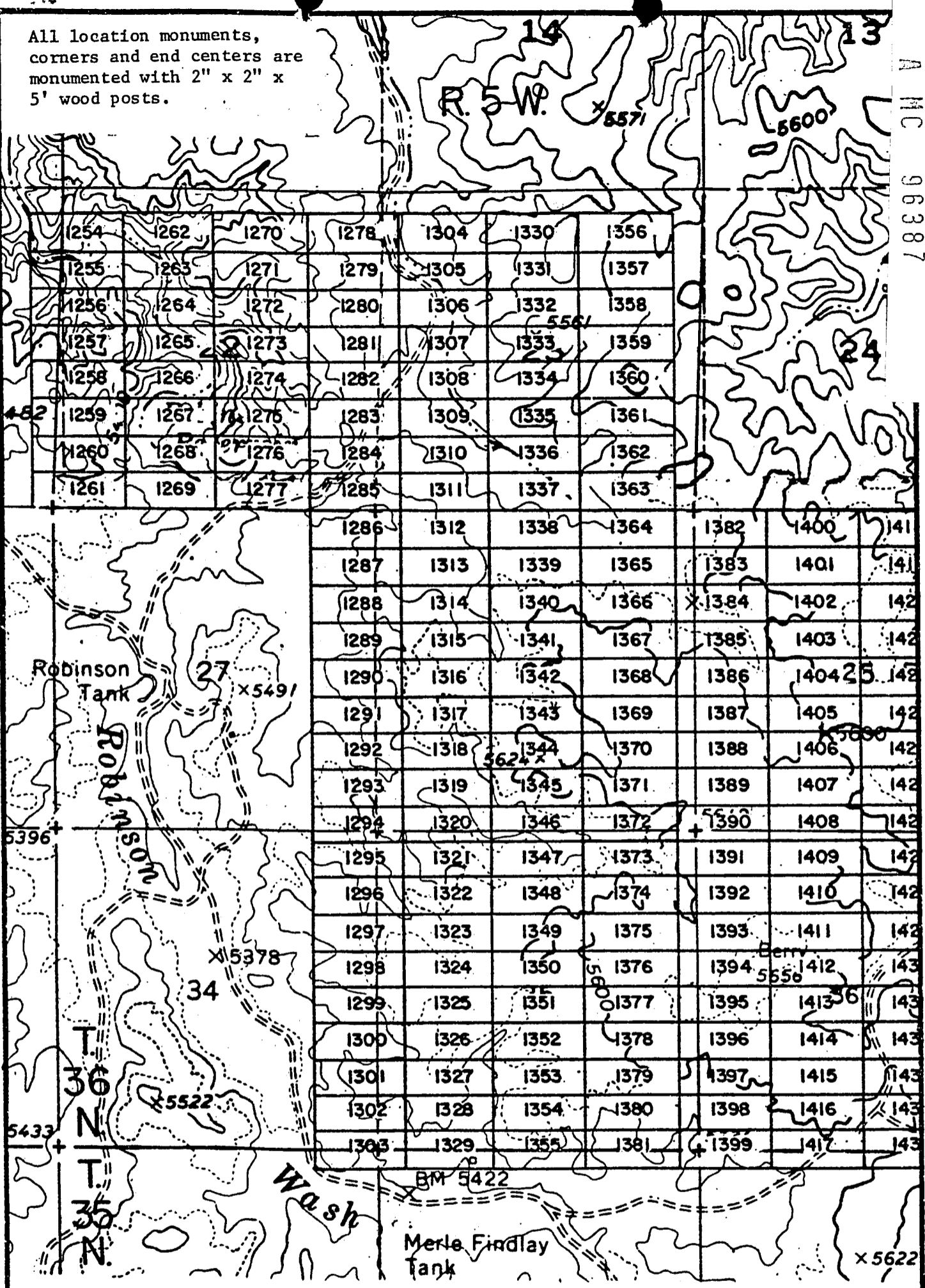


EXHIBIT MAP
of
LODE MINING CLAIMS (SIN 1254-1417)
within
Townships 35 & 36 North, Rangé 5 West, G&SRM
Mohave County, Arizona
for

Western Nuclear, Inc.
134 Union Blvd., Suite 640
Lakewood, Colorado 80228

INTERIOR, BLM AZ State Office
Data related to this document
has been entered into an automated
system and changes of all documents
have been microfilmed.

RECEIVED
BLM AZ STATE OFFICE
PHOENIX, ARIZONA
JAN 17 6 55 PM '80

80-777
INDEXED
INDEXED MINES
PROOFED

MICROFILMED
ARIZONA


A MC 96388

JAN 9 '80 - 11 10 AM
in book 601 of Official Records, Page s 613-614

Records of Mohave County, Arizona

By Beth Puschbar
Deputy Recorder

Joan McCall
300
Recorder



NOTICE OF LOCATION
(Lode Claim)

Notice is hereby given that Western Nuclear, Inc., whose mailing address is 134 Union Boulevard, Suite 640, Lakewood, Colorado 80228, by its undersigned agent, makes this location of the SIN #1346 lode mining claim, in the Hack's Canyon Mining District, County of Mohave, State of Arizona.

The claim is 1500 feet in length along the vein or deposit of mineral bearing rock in place and 600 feet in width (300 feet on either side of the center line of the claim), forming a claim in the shape of a parallelogram. The general course of said claim is from East to West.

This Notice is posted at the NE corner of the claim, which location monument is in Section 26, Township 36 North, Range 5 West, GSRB&M.

The location monument of said claim is located South 4800' and East 3400' from the SE corner of Section 22, Township 36 North, Range 5 West, GSRB&M, Arizona.

Said claim is located in the
NE/4 of Sec. 35
SE/4 of Sec. 26, Twp. 36 North, Range 5 West
NW/4 of Sec. 35
SW/4 of Sec. 26

The undersigned claims the ground beginning at the location monument, being Corner No. 1 of the claim, and running thence

- South 300' to the center of the East end line; thence,
- (direction & distance)
- South 300' to Corner No. 2; thence,
- (direction & distance)
- West 1500' to Corner No. 3; thence,
- (direction & distance)
- North 300' to the center of the West end line; thence,
- (direction & distance)
- North 300' to Corner No. 4; thence,
- (direction & distance)
- East 1500' to the point of beginning.
- (direction & distance)

There are seven substantial posts, projecting at least 4 feet above the surface of the ground, or stone monuments, at least 3 feet high, one for the location monument, one at each of the four corners and one at the center of each line as prescribed by A.R.S. § 27-204.

Located, dated and posted on the ground this 26th day of October, 1979.

WESTERN NUCLEAR, INC.

By: Douglas F. Sterck
Douglas F. Sterck, Agent

RECEIVED
BLM AZ STATE OFFICE
JAN 17 6 55 PM '80
PHOENIX, ARIZONA

INTERIOR, BLM AZ State Office
Data relative to this document
has been entered into an automated
system and images of all documents
have been microfilmed.

All location monuments, corners and end centers are monumented with 2" x 2" x 5' wood posts.

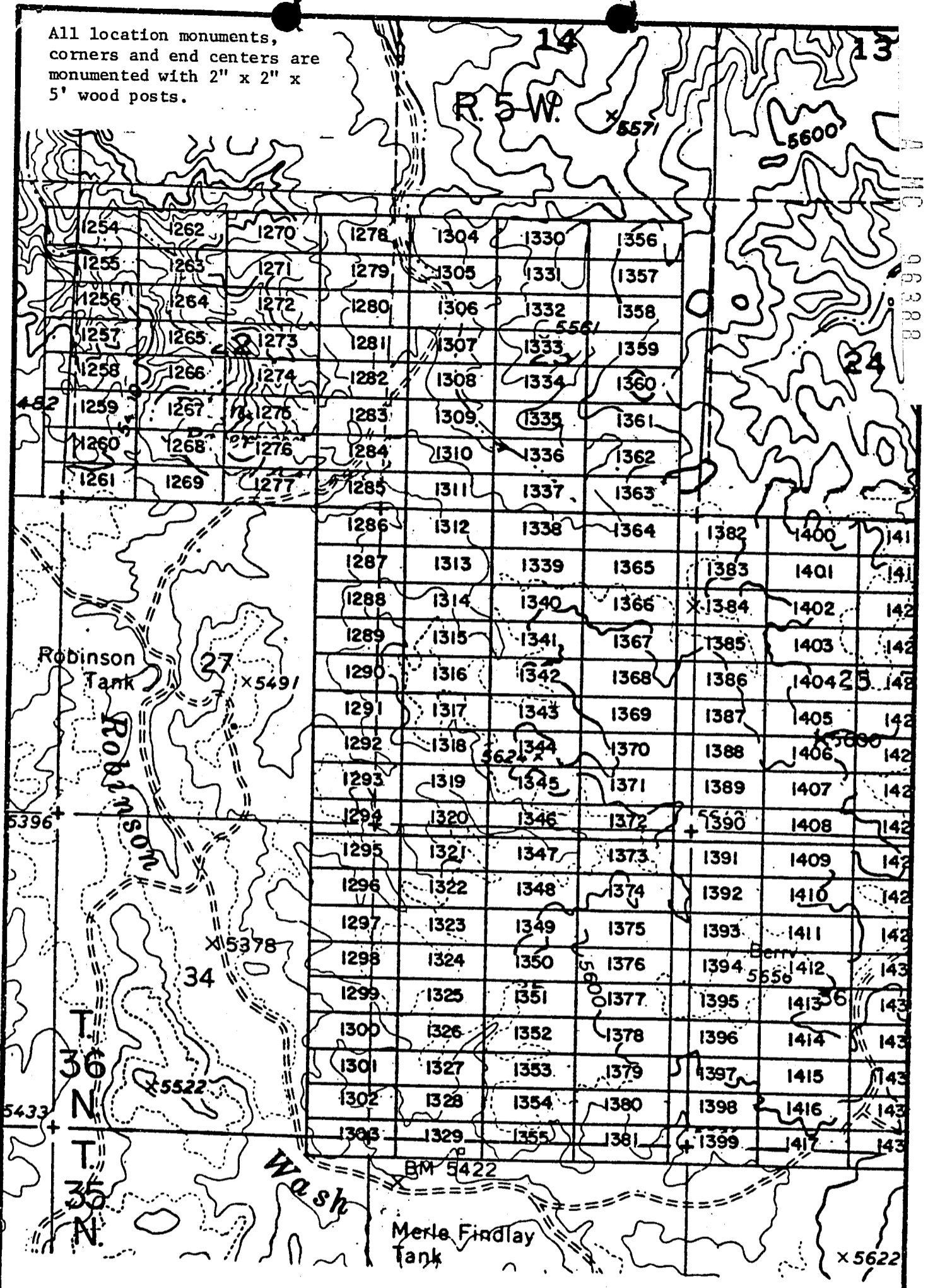


EXHIBIT MAP
of

LODE MINING CLAIMS (SIN 1254-1417)
within

Townships 35 & 36 North, Range 5 West, G&SRM
Mohave County, Arizona

for

Western Nuclear, Inc.

Union Blvd., Suite 640
Lakewood, Colorado 80228

RECEIVED
BLM AZ STATE OFFICE
JAN 17 05 PM '80
PHOENIX, ARIZONA

INTERIOR, BLM AZ State Office
Data relative to this document
has been entered into an automated
system and images of all documents
have been microfilmed.

JAN 9 '80 - 11:15 AM

80-778

in book 601 of Official Records, Page s 615-616

Records of Mohave County, Arizona

Joan McCall

INDEXED MINES


MICROFILMED

A MC 96389

ARIZONA

PROOFED

Bob Furchsbar
Deputy Recorder



NOTICE OF LOCATION
(Lode Claim)

Notice is hereby given that Western Nuclear, Inc., whose mailing address is 134 Union Boulevard, Suite 640, Lakewood, Colorado 80228, by its undersigned agent, makes this location of the SIN #1347 lode mining claim, in the Hack's Canyon Mining District, County of Mohave, State of Arizona.

The claim is 1500 feet in length along the vein or deposit of mineral bearing rock in place and 600 feet in width (300 feet on either side of the center line of the claim), forming a claim in the shape of a parallelogram. The general course of said claim is from East to West.

This Notice is posted at the NE corner of the claim, which location monument is in Section 35, Township 36 North, Range 5 West, GSRB&M.

The location monument of said claim is located South 5400' and East 3400' from the SE corner of Section 22, Township 36 North, Range 5 West, GSRB&M, Arizona.

Said claim is located in the NE/4 of Sec. 35, Twp. 36 North, Range 5 West
SE/4 of Sec. 35
NW/4 of Sec. 35
SW/4 of Sec. 35

The undersigned claims the ground beginning at the location monument, being Corner No. 1 of the claim, and running thence

- South 300' to the center of the East end line; thence,
- (direction & distance)
- South 300' to Corner No. 2; thence,
- (direction & distance)
- West 1500' to Corner No. 3; thence,
- (direction & distance)
- North 300' to the center of the West end line; thence,
- (direction & distance)
- North 300' to Corner No. 4; thence,
- (direction & distance)
- East 1500' to the point of beginning.
- (direction & distance)

There are seven substantial posts, projecting at least 4 feet above the surface of the ground, or stone monuments, at least 3 feet high, one for the location monument, one at each of the four corners and one at the center of each line as prescribed by A.R.S. § 27-204.

Located, dated and posted on the ground this 26th day of October, 1979.

WESTERN NUCLEAR, INC.

By: Douglas F. Sterck
Douglas F. Sterck, Agent

INTERIOR, BLM AZ State Office
Data relating to this document
has been entered into an automated
system and images of all documents
have been microfilmed.

RECEIVED
BLM AZ STATE OFFICE
JAN 17 6 55 PM '80
PHOENIX, ARIZONA

All location monuments,
corners and end centers are
monumented with 2" x 2" x
5' wood posts.

A MC 96389

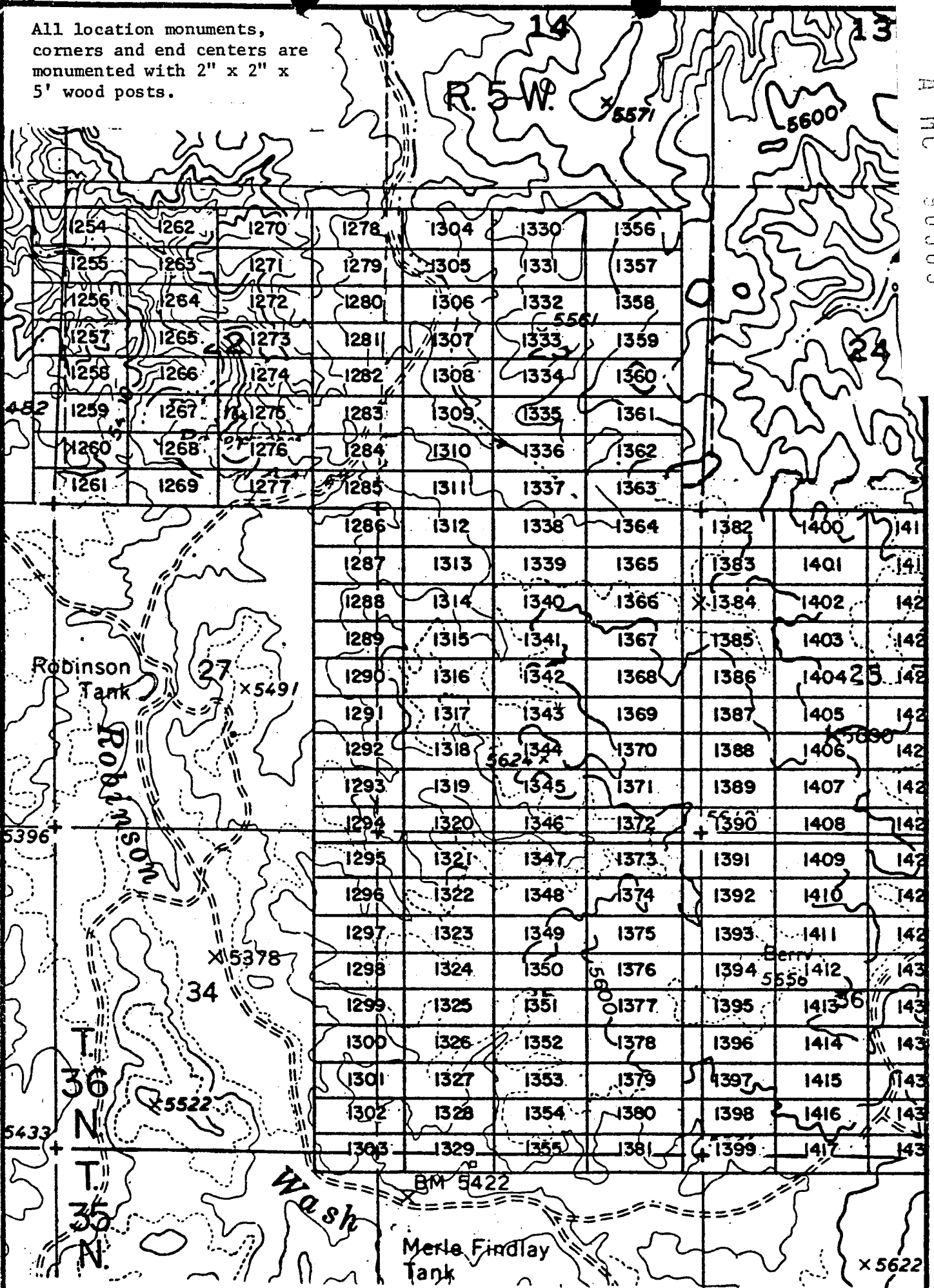


EXHIBIT MAP
of
LODE MINING CLAIMS (SIN 1254-1417)
within
Townships 35 & 36 North, Range 5 West, G&SRM
Mohave County, Arizona
for

Western Nuclear, Inc.
1540 Union Blvd., Suite 640
Lakewood, Colorado 80228

INTERIOR, BLM AZ State Office
Data relative to this document
has been entered into an automated
system and images of all documents
have been microfilmed.

RECEIVED
BLM AZ STATE OFFICE
PHOENIX, ARIZONA
JAN 17 6 55 PM '80

JAN 9 '80 - 11 10 AM

in book 601 of Official Records, Page s 617-618

INDEXED MICROFILMED


Records of Mohave County, Arizona

Joan McCall 300

INDEXED MINES PROOFED

ARIZONA

By Bush Funchesser
Deputy Recorder



NOTICE OF LOCATION
(Lode Claim)

A MC 96390

Notice is hereby given that Western Nuclear, Inc., whose mailing address is 134 Union Boulevard, Suite 640, Lakewood, Colorado 80228, by its under- signed agent, makes this location of the SIN #1348 lode mining claim, in the Hack's Canyon Mining District, County of Mohave, State of Arizona.

The claim is 1500 feet in length along the vein or deposit of mineral bearing rock in place and 600 feet in width (300 feet on either side of the center line of the claim), forming a claim in the shape of a parallelogram. The general course of said claim is from East to West.

This Notice is posted at the NE corner of the claim, which location monument is in Section 35, Township 36 North, Range 5 West, GSRB&M.

The location monument of said claim is located South 6000' and East 3400' from the SE corner of Section 22, Township 36 North, Range 5 West, GSRB&M, Arizona.

Said claim is located in the NE/4 of Sec. 35, SE/4 of Sec. 35, Twp. 36 North, Range 5 West, NW/4 of Sec. 35, SW/4 of Sec. 35

The undersigned claims the ground beginning at the location monument, being Corner No. 1 of the claim, and running thence

- South 300' to the center of the East end line; thence,
- (direction & distance)
- South 300' to Corner No. 2; thence,
- (direction & distance)
- West 1500' to Corner No. 3; thence,
- (direction & distance)
- North 300' to the center of the West end line; thence,
- (direction & distance)
- North 300' to Corner No. 4; thence,
- (direction & distance)
- East 1500' to the point of beginning.
- (direction & distance)

There are seven substantial posts, projecting at least 4 feet above the surface of the ground, or stone monuments, at least 3 feet high, one for the location monument, one at each of the four corners and one at the center of each line as prescribed by A.R.S. § 27-204.

Located, dated and posted on the ground this 26th day of October, 1979.

WESTERN NUCLEAR, INC.

By: Douglas F. Sterck
Douglas F. Sterck, Agent

RECEIVED
BLM STATE OFFICE
JAN 17 6 55 PM '80
TOMBAY, ARIZONA

INTERIOR, BLM AZ State Office
Data relating to this document
has been entered into an automated
system and images of all documents
have been microfilmed.

All location monuments, corners and end centers are monumented with 2" x 2" x 5' wood posts.

A M C 96390

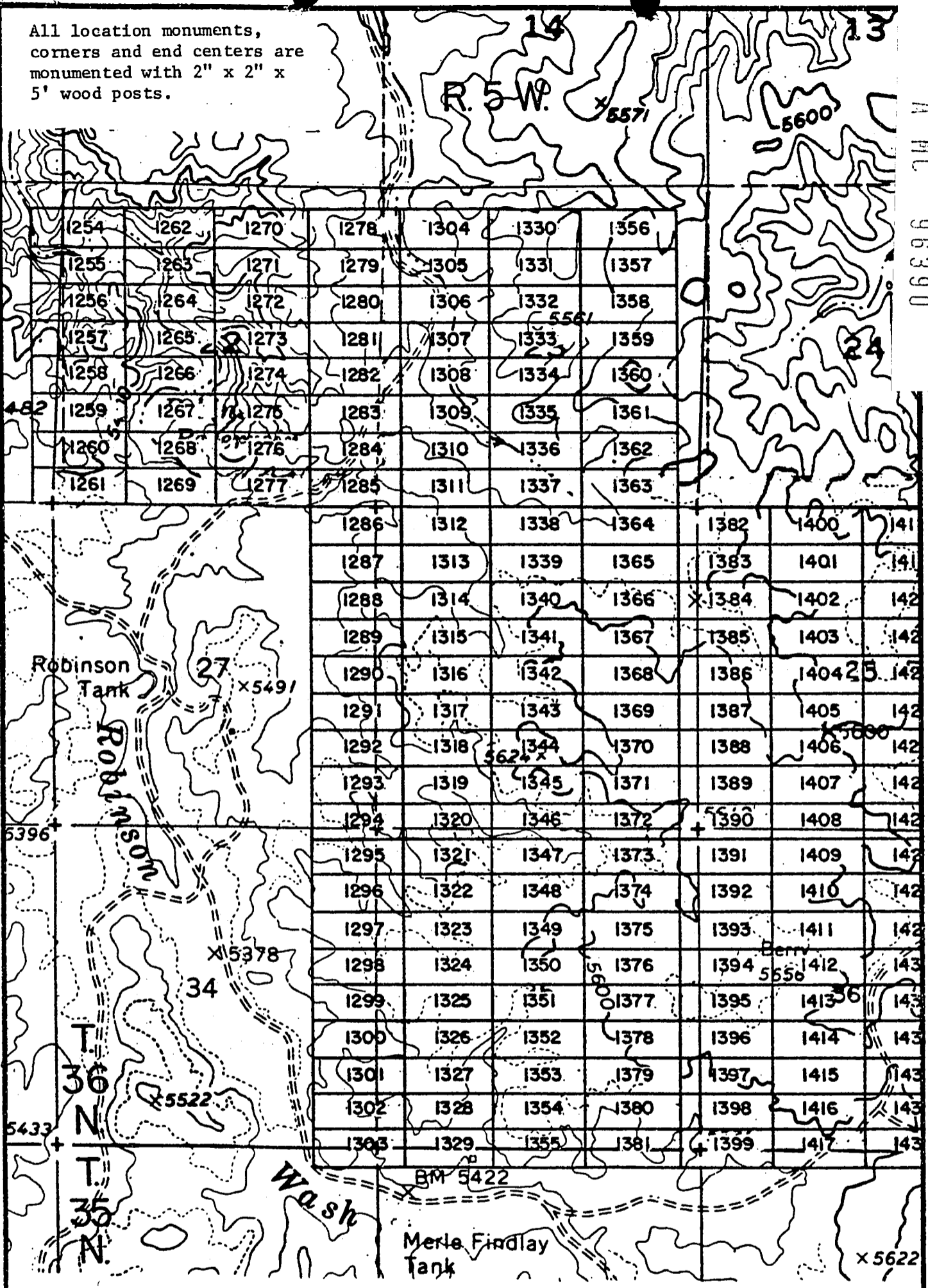


EXHIBIT MAP
of
LODE MINING CLAIMS (SIN 1254-1417)
within
Townships 35 & 36 North, Range 5 West, G&SRM
Mohave County, Arizona
for

Western Nuclear, Inc.
134 Union Blvd., Suite 640
Lakewood, Colorado 80228

RECEIVED
BLM AZ STATE OFFICE
PHOENIX, ARIZONA
JAN 17 05 PM '80



1" = 2000'

INTERIOR, BLM AZ 134 Union Blvd., Suite 640
 Lakewood, Colorado 80228
 Data relative to this document
 has been entered into an automated
 system and images of all documents
 have been microfilmed.

JAN 9 '80 - 11 10 AM

in book 601 of Official Records, Pages 619-620

~~INDEXED~~
~~INDEXED MINES~~

MICROFILMED

Records of Mohave County, Arizona


Joan McCall

PROOFED

ARIZONA

By Beth Furchesha
Deputy Recorder.

300



Recorder
NOTICE OF LOCATION
(Lode Claim)

Notice is hereby given that Western Nuclear, Inc., whose mailing address is 134 Union Boulevard, Suite 640, Lakewood, Colorado 80228, by its undersigned agent, makes this location of the SIN #1349 lode mining claim, in the Hack's Canyon Mining District, County of Mohave, State of Arizona.

The claim is 1500 feet in length along the vein or deposit of mineral bearing rock in place and 600 feet in width (300 feet on either side of the center line of the claim), forming a claim in the shape of a parallelogram. The general course of said claim is from East to West.

This Notice is posted at the NE corner of the claim, which location monument is in Section 35, Township 36 North, Range 5 West, GSRB&M.

The location monument of said claim is located South 6600' and East 3400' from the SE corner of Section 22, Township 36 North, Range 5 West, GSRB&M, Arizona.

Said claim is located in the NE/4 of Sec. 35, SE/4 of Sec. 35, Twp. 36 North, Range 5 West
NW/4 of Sec. 35
SW/4 of Sec. 35

The undersigned claims the ground beginning at the location monument, being Corner No. 1 of the claim, and running thence

- South 300' to the center of the East end line; thence,
- (direction & distance)
- South 300' to Corner No. 2; thence,
- (direction & distance)
- West 1500' to Corner No. 3; thence,
- (direction & distance)
- North 300' to the center of the West end line; thence,
- (direction & distance)
- North 300' to Corner No. 4; thence,
- (direction & distance)
- East 1500' to the point of beginning.
- (direction & distance)

There are seven substantial posts, projecting at least 4 feet above the surface of the ground, or stone monuments, at least 3 feet high, one for the location monument, one at each of the four corners and one at the center of each line as prescribed by A.R.S. § 27-204.

Located, dated and posted on the ground this 26th day of October, 1979.

WESTERN NUCLEAR, INC.

By: Douglas F. Sterck
Douglas F. Sterck, Agent

INTERIOR, BLM AZ State Office
Data relative to this document
has been entered into an automated
system and images of all documents
have been microfilmed.

RECEIVED
BLM AZ STATE OFFICE
JAN 17 6 55 PM '80
PHOENIX, ARIZONA

A MC 96391

All location monuments, corners and end centers are monumented with 2" x 2" x 5' wood posts.

A MC 96391

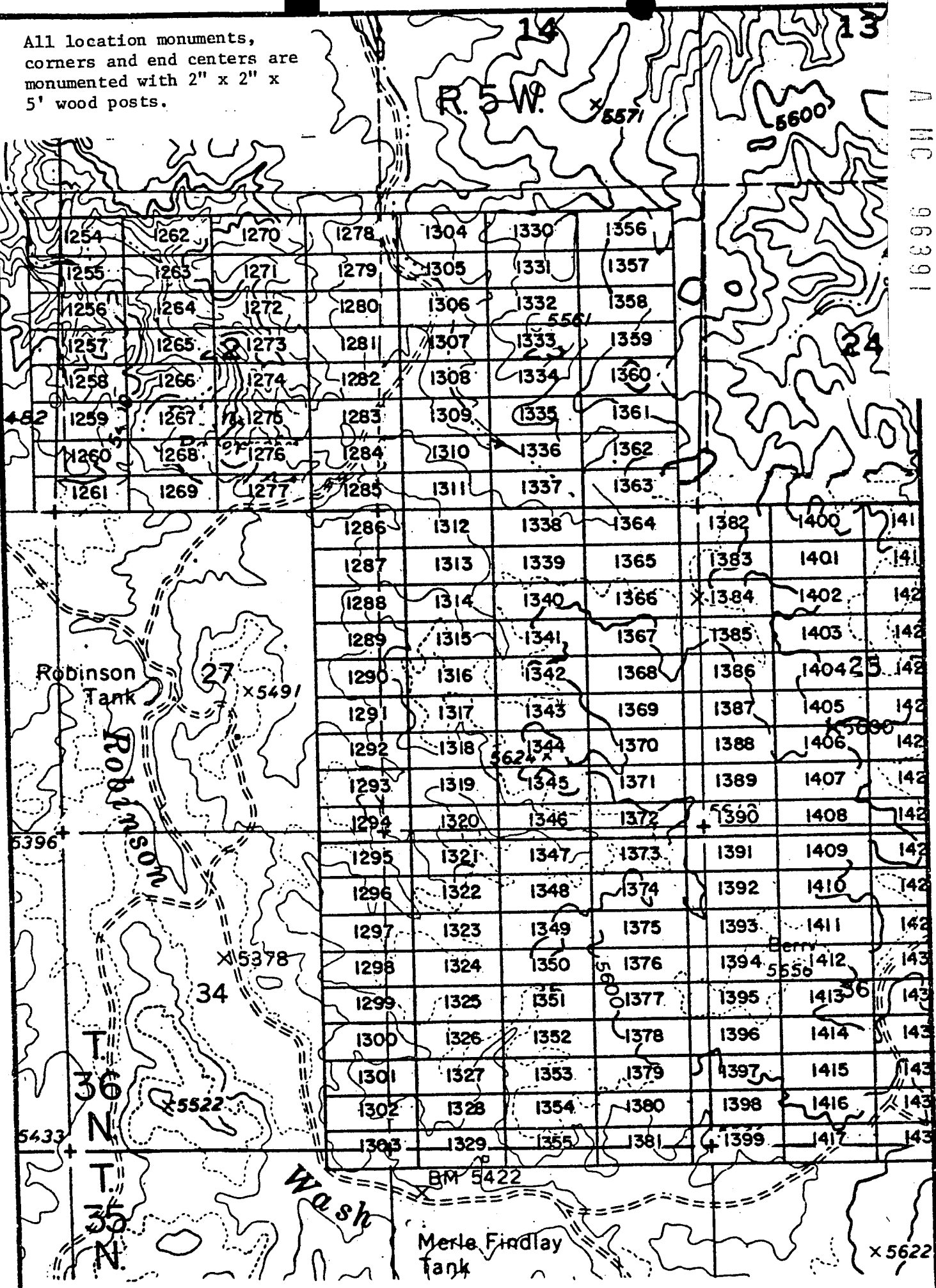


EXHIBIT MAP
of
LODE MINING CLAIMS (SIN 1254-1417)
within
Townships 35 & 36 North, Range 5 West, G&SRM
Mohave County, Arizona
for

Western Nuclear, Inc.
134 Union Blvd., Suite 640
Lakewood, Colorado 80228



1" = 2000'

RECEIVED
BLM. ASSISTANT OFFICE
PHOENIX, ARIZONA
JAN 17 6 53 PM '80

JAN 9 '80 - 11 10 A

80-17
INDEXED
INDEXED MINES

MICROFILMED

A MC 96392

in book 601 of Official Records, Pages 621-622

Records of Mohave County, Arizona

Joan McCall

PROOFED

ARIZONA

By Beth Kuschner
Deputy Recorder

300

NOTICE OF LOCATION
(Lode Claim)



Notice is hereby given that Western Nuclear, Inc., whose mailing address is 134 Union Boulevard, Suite 640, Lakewood, Colorado 80228, by its undersigned agent, makes this location of the SIN #1350 lode mining claim, in the Hack's Canyon Mining District, County of Mohave, State of Arizona.

The claim is 1500 feet in length along the vein or deposit of mineral bearing rock in place and 600 feet in width (300 feet on either side of the center line of the claim), forming a claim in the shape of a parallelogram. The general course of said claim is from East to West.

This Notice is posted at the NE corner of the claim, which location monument is in Section 35, Township 36 North, Range 5 West, GSRB&M.

The location monument of said claim is located South 7200' and East 3400' from the SE corner of Section 22, Township 36 North, Range 5 West, GSRB&M, Arizona.

Said claim is located in the NE/4 of Sec. 35, SE/4 of Sec. 35, Twp. 36 North, Range 5 West
NW/4 of Sec. 35
SW/4 of Sec. 35

The undersigned claims the ground beginning at the location monument, being Corner No. 1 of the claim, and running thence

South 300' to the center of the East end line; thence,
(direction & distance)
South 300' to Corner No. 2; thence,
(direction & distance)
West 1500' to Corner No. 3; thence,
(direction & distance)
North 300' to the center of the West end line; thence,
(direction & distance)
North 300' to Corner No. 4; thence,
(direction & distance)
East 1500' to the point of beginning.
(direction & distance)

There are seven substantial posts, projecting at least 4 feet above the surface of the ground, or stone monuments, at least 3 feet high, one for the location monument, one at each of the four corners and one at the center of each line as prescribed by A.R.S. § 27-204.

Located, dated and posted on the ground this 26th day of October, 1979.

WESTERN NUCLEAR, INC.

By: Douglas F. Sterck
Douglas F. Sterck, Agent

RECEIVED
BLM AZ STATE OFFICE
JAN 17 6 55 PM '80
PHOENIX, ARIZONA

INTERIOR, BLM AZ State Office
Data related to this document
has been entered into an automated
system and images of all documents
have been microfilmed.

All location monuments, corners and end centers are monumented with 2" x 2" x 5' wood posts.

A MC 96392

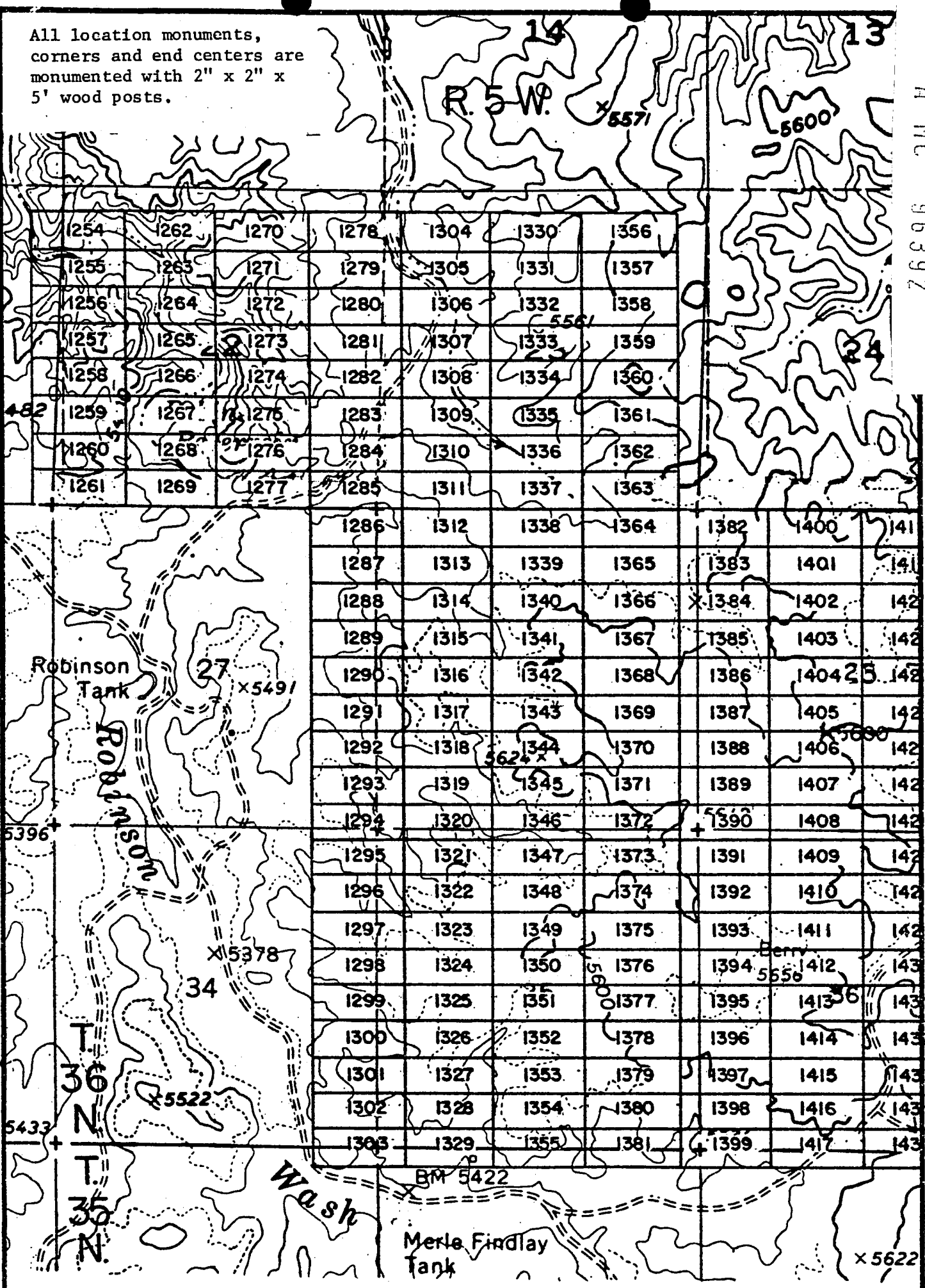


EXHIBIT MAP

of
LODE MINING CLAIMS (SIN 1254-1417)

within
Townships 35 & 36 North, Range 5 West, G&SRM
Mohave County, Arizona
for

Western Nuclear, Inc.

184 Union Blvd., Suite 640
Lakewood, Colorado 80228

INTERIOR, BLM AZ State Office
Data relative to this document
has been scanned into an automated
system and images of all documents
have been microfilmed.

RECEIVED
BLM AZ STATE OFFICE
PHOENIX, ARIZONA
JAN 17 6 55 PM '80

80-7
INDEXED
LADLAND MINES
PROOFED

MICROFILMED
ARIZONA

Records of Mohave County, Arizona

Joan McCall

300

By Beth Kurcher
Deputy Recorder

Record NOTICE OF LOCATION
(Lode Claim)



A M C
96393

Notice is hereby given that Western Nuclear, Inc., whose mailing address is 134 Union Boulevard, Suite 640, Lakewood, Colorado 80228, by its undersigned agent, makes this location of the SIN #1351 lode mining claim, in the Hack's Canyon Mining District, County of Mohave, State of Arizona.

The claim is 1500 feet in length along the vein or deposit of mineral bearing rock in place and 600 feet in width (300 feet on either side of the center line of the claim), forming a claim in the shape of a parallelogram. The general course of said claim is from East to West.

This Notice is posted at the NE corner of the claim, which location monument is in Section 35, Township 36 North, Range 5 West, GSRB&M.

The location monument of said claim is located South 7800' and East 3400' from the SE corner of Section 22, Township 36 North, Range 5 West, GSRB&M, Arizona.

Said claim is located in the NE/4 of Sec. 35
SE/4 of Sec. 35, Twp. 36 North, Range 5 West
NW/4 of Sec. 35
SW/4 of Sec. 35

The undersigned claims the ground beginning at the location monument, being Corner No. 1 of the claim, and running thence

- South 300' to the center of the East end line; thence,
- (direction & distance)
- South 300' to Corner No. 2; thence,
- (direction & distance)
- West 1500' to Corner No. 3; thence,
- (direction & distance)
- North 300' to the center of the West end line; thence,
- (direction & distance)
- North 300' to Corner No. 4; thence,
- (direction & distance)
- East 1500' to the point of beginning.
- (direction & distance)

There are seven substantial posts, projecting at least 4 feet above the surface of the ground, or stone monuments, at least 3 feet high, one for the location monument, one at each of the four corners and one at the center of each line as prescribed by A.R.S. § 27-204.

Located, dated and posted on the ground this 26th day of October, 1979.

WESTERN NUCLEAR, INC.

By: Douglas F. Sterck
Douglas F. Sterck, Agent

INTERIOR, BLM AZ State Office
Data relative to this document
has been entered into an automated
system and images of all documents
have been microfilmed.

RECEIVED
BLM AZ STATE OFFICE
JAN 17 6 55 PM '80
PHOENIX, ARIZONA

All location monuments,
corners and end centers are
monumented with 2" x 2" x
5' wood posts.

A H C 96393

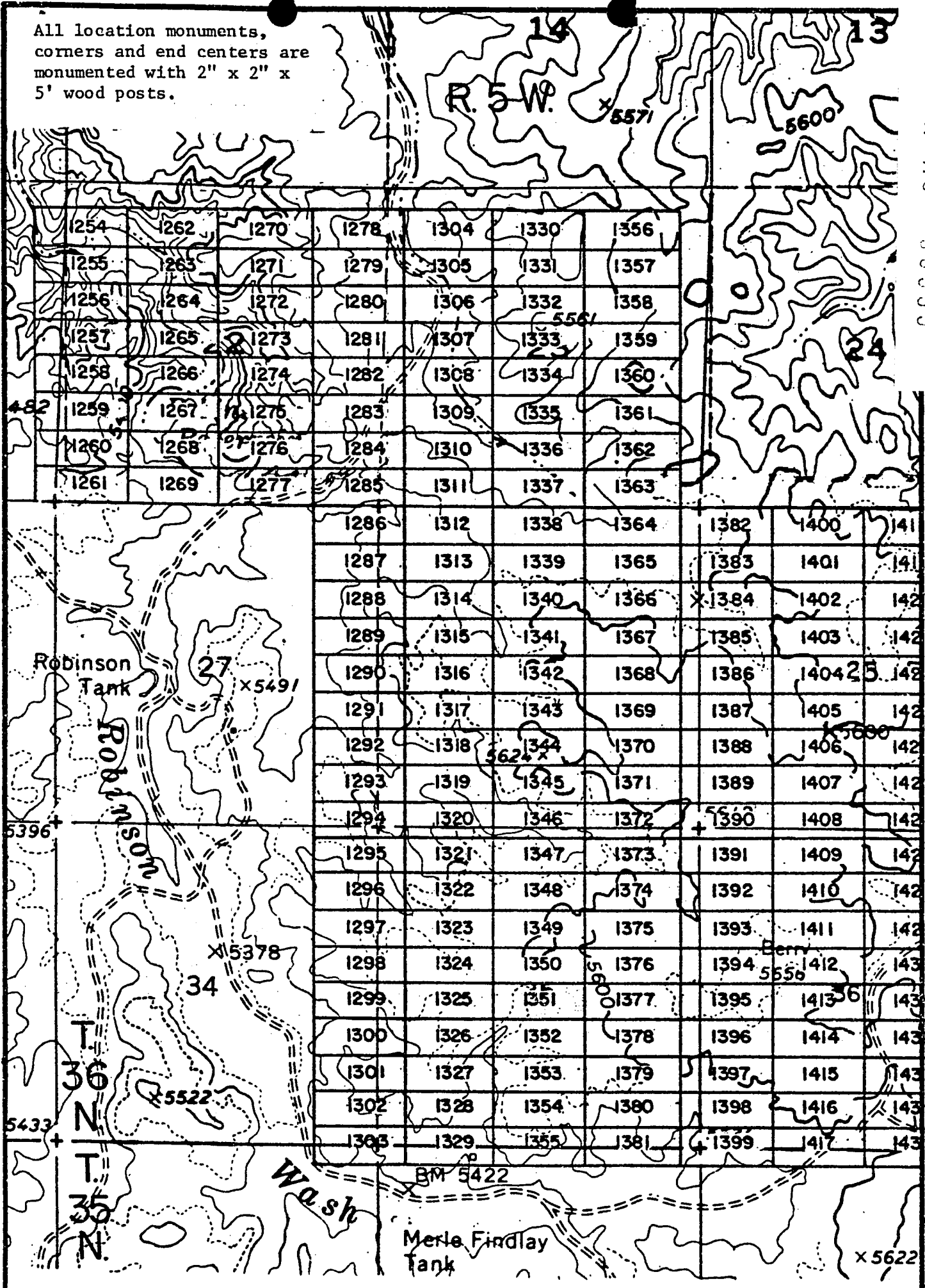


EXHIBIT MAP
of

LODE MINING CLAIMS (SIN 1254-1417)
within
Townships 35 & 36 North, Range 5 West, G&SRM
Mohave County, Arizona
for
Western Nuclear, Inc.

137 Union Blvd., Suite 640
Lakewood, Colorado 80228

1" = 2000'

INTERIOR, BLM AZ State Office
Data related to this document
has been scanned into an automated
system and images of all documents
have been microfilmed.

RECEIVED
BLM AZ STATE OFFICE
PHOENIX, ARIZONA
JAN 17 6 55 PM '80

JAN 9 '80 - 11 10

80-7891
INDEXED
INDEXED MINES
PROOFED

MICROFILMED

in book 601 of Official Records, Pages 625-626

Records of Mohave County, Arizona

Joan McCall

ARIZONA

By Beth Gurchtbar
Deputy Recorder

300

RECORDING OFFICE OF LOCATION
(Lode Claim)



A MC 96394

Notice is hereby given that Western Nuclear, Inc., whose mailing address is 134 Union Boulevard, Suite 640, Lakewood, Colorado 80228, by its undersigned agent, makes this location of the SIN #1352 lode mining claim, in the Hack's Canyon Mining District, County of Mohave, State of Arizona.

The claim is 1500 feet in length along the vein or deposit of mineral bearing rock in place and 600 feet in width (300 feet on either side of the center line of the claim), forming a claim in the shape of a parallelogram. The general course of said claim is from East to West.

This Notice is posted at the NE corner of the claim, which location monument is in Section 35, Township 36 North, Range 5 West, GSRB&M.

The location monument of said claim is located South 8400' and East 3400' from the SE corner of Section 22, Township 36 North, Range 5 West, GSRB&M, Arizona.

Said claim is located in the NE/4 of Sec. 35, Twp. 36 North, Range 5 West
SE/4 of Sec. 35
NW/4 of Sec. 35
SW/4 of Sec. 35

The undersigned claims the ground beginning at the location monument, being Corner No. 1 of the claim, and running thence

- South 300' to the center of the East end line; thence,
- (direction & distance)
- South 300' to Corner No. 2; thence,
- (direction & distance)
- West 1500' to Corner No. 3; thence,
- (direction & distance)
- North 300' to the center of the West end line; thence,
- (direction & distance)
- North 300' to Corner No. 4; thence,
- (direction & distance)
- East 1500' to the point of beginning.
- (direction & distance)

There are seven substantial posts, projecting at least 4 feet above the surface of the ground, or stone monuments, at least 3 feet high, one for the location monument, one at each of the four corners and one at the center of each line as prescribed by A.R.S. § 27-204.

Located, dated and posted on the ground this 26th day of October, 1979.

WESTERN NUCLEAR, INC.

By: Douglas F. Sterck

Douglas F. Sterck, Agents

RECEIVED
BLM AZ STATE OFFICE
JAN 17 6 55 PM '80
PHOENIX, ARIZONA

INTERIOR, BLM AZ State Office
Data relating to this document
has been entered into an automated
system and images of all documents
have been microfilmed.

All location monuments, corners and end centers are monumented with 2" x 2" x 5' wood posts.

A MC 96394

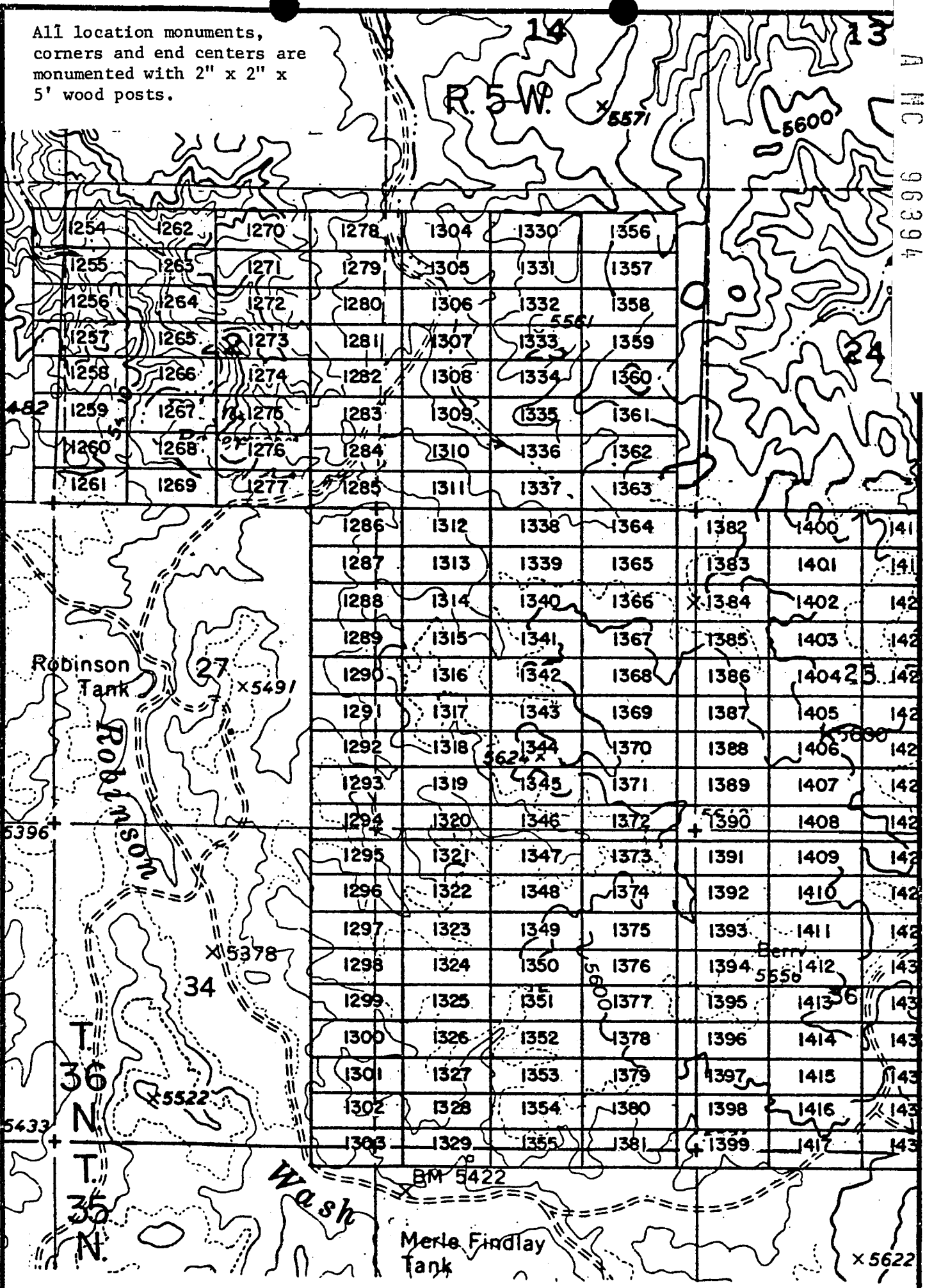


EXHIBIT MAP

of
 LODGE MINING CLAIMS (SIN 1254-1417)
 within
 Townships 35 & 36 North, Range 5 West, G&SRM
 Mohave County, Arizona
 for
 Western Nuclear, Inc.
 134 Union Blvd., Suite 640
 Lakewood, Colorado 80228

RECEIVED
 BLM STATE OFFICE
 JAN 17 6 55 PM '80
 PHOENIX, ARIZONA



INTERIOR, BLM AZ State Office
 Data relative to this document
 has been entered into an automated
 system and images of all documents
 have been microfilmed.

JAN 9 '80 10 AM

MICROFILMED

in book 601 of Official Records, Page s 627-628

INDEXED
INDEXED MINES
PROOFED

Records of Mohave County, Arizona

Joan McCall

ARIZONA

A MC 96295

By Booth Furchbacher
Deputy Recorder

Record 300
NOTICE OF LOCATION
(Lode Claim)



Notice is hereby given that Western Nuclear, Inc., whose mailing address is 134 Union Boulevard, Suite 640, Lakewood, Colorado 80228, by its under- signed agent, makes this location of the SIN #1353 lode mining claim, in the Hack's Canyon Mining District, County of Mohave, State of Arizona.

The claim is 1500 feet in length along the vein or deposit of mineral bearing rock in place and 600 feet in width (300 feet on either side of the center line of the claim), forming a claim in the shape of a parallelogram. The general course of said claim is from East to West.

This Notice is posted at the NE corner of the claim, which location monument is in Section 35, Township 36 North, Range 5 West, GSRB&M.

The location monument of said claim is located South 9000' and East 3400' from the SE corner of Section 22, Township 36 North, Range 5 West, GSRB&M, Arizona.

Said claim is located in the NE/4 of Sec. 35, Twp. 36 North, Range 5 West
SE/4 of Sec. 35
NW/4 of Sec. 35
SW/4 of Sec. 35

The undersigned claims the ground beginning at the location monument, being Corner No. 1 of the claim, and running thence

South 300' to the center of the East end line; thence,
(direction & distance)
South 300' to Corner No. 2; thence,
(direction & distance)
West 1500' to Corner No. 3; thence,
(direction & distance)
North 300' to the center of the West end line; thence,
(direction & distance)
North 300' to Corner No. 4; thence,
(direction & distance)
East 1500' to the point of beginning.
(direction & distance)

There are seven substantial posts, projecting at least 4 feet above the surface of the ground, or stone monuments, at least 3 feet high, one for the location monument, one at each of the four corners and one at the center of each line as prescribed by A.R.S. § 27-204.

Located, dated and posted on the ground this 26th day of October, 1979.

WESTERN NUCLEAR, INC.

By: Douglas F. Sterck
Douglas F. Sterck, Agent

INTERIOR, BLM AZ State Office
Data relative to this document
has been entered into an automated
system and images of all documents
have been microfilmed.

RECEIVED
BLM AZ STATE OFFICE
JAN 17 6 55 PM '80
PHOENIX, ARIZONA

All location monuments,
corners and end centers are
monumented with 2" x 2" x
5' wood posts.

A H C 96395

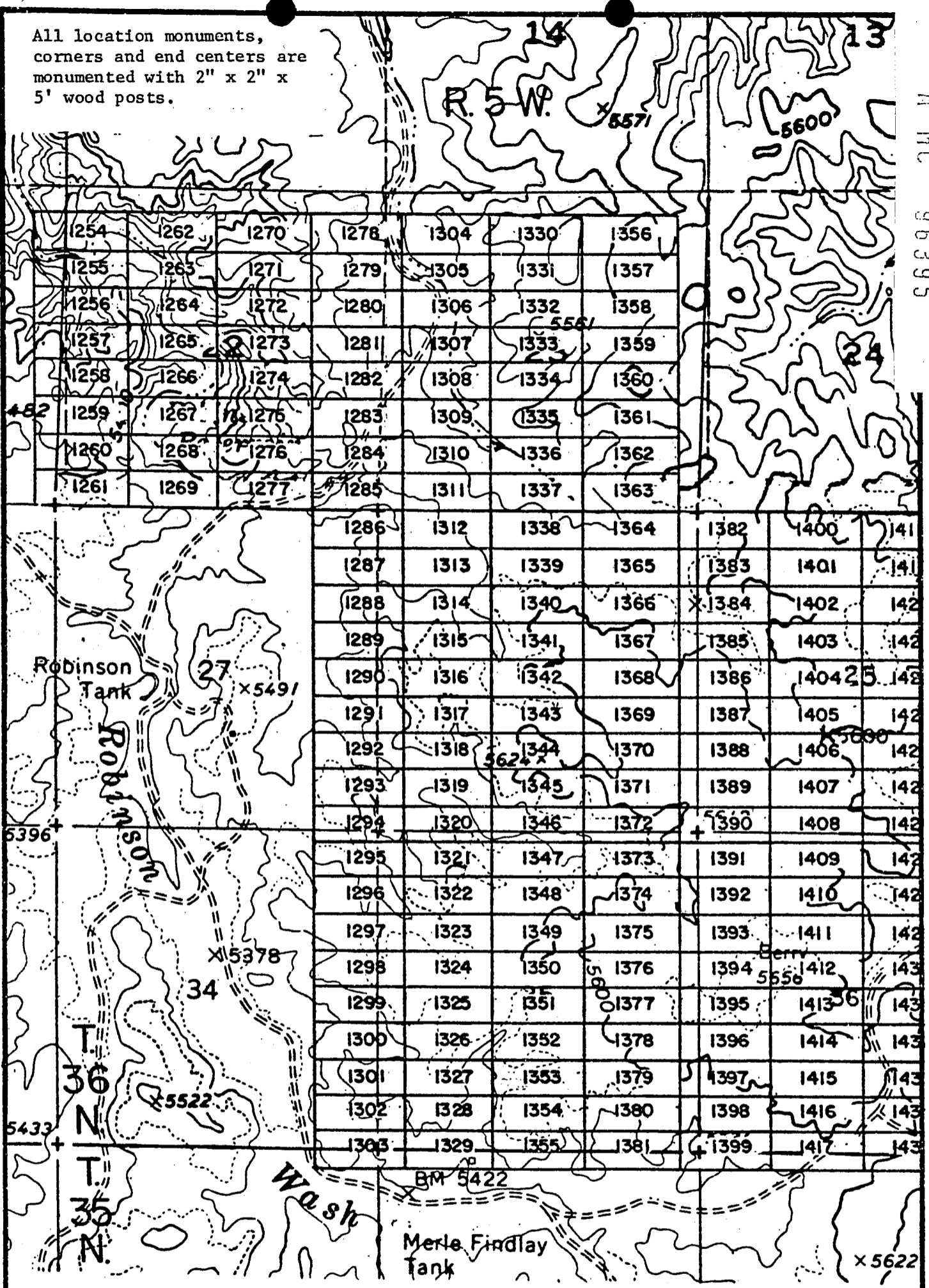


EXHIBIT MAP

of
LODE MINING CLAIMS (SIN 1254-1417)
within
Townships 35 & 36 North, Range 5 West, G&SRM
Mohave County, Arizona
for

Western Nuclear, Inc.
14000 E. Alameda Blvd., Suite 640
Wakarusa, Colorado 80228

INTERIOR BLM AZ State Office
Data related to this location
has been entered into an automated
system and images of all documents
have been microfilmed.

RECEIVED
BLM AZ STATE OFFICE
JAN 17 6 53 PM '80
PHOENIX, ARIZONA



1" = 2000'

JAN 9 '80 - 11 AM

80-1185
INDEXED

INDEXED MINES

MICROFILMED

A MC 96396

in book 601 of Official Records, Pages 629-630

Records of Mohave County, Arizona

PROCEED

ARIZONA

Joan McCall

300

By Beth Kuschel
Deputy Recorder



NOTICE OF LOCATION
(Lode Claim)

Notice is hereby given that Western Nuclear, Inc., whose mailing address is 134 Union Boulevard, Suite 640, Lakewood, Colorado 80228, by its undersigned agent, makes this location of the SIN #1354 lode mining claim, in the Hack's Canyon Mining District, County of Mohave, State of Arizona.

The claim is 1500 feet in length along the vein or deposit of mineral bearing rock in place and 600 feet in width (300 feet on either side of the center line of the claim), forming a claim in the shape of a parallelogram. The general course of said claim is from East to West.

This Notice is posted at the NE corner of the claim, which location monument is in Section 35, Township 36 North, Range 5 West, GSRB&M.

The location monument of said claim is located South 9600' and East 3400' from the SE corner of Section 22, Township 36 North, Range 5 West, GSRB&M, Arizona.

Said claim is located in the NE/4 of Sec. 35, Twp. 36 North, Range 5 West
NW/4 of Sec. 35
SW/4 of Sec. 35

The undersigned claims the ground beginning at the location monument, being Corner No. 1 of the claim, and running thence

- South 300' to the center of the East end line; thence, (direction & distance)
- South 300' to Corner No. 2; thence, (direction & distance)
- West 1500' to Corner No. 3; thence, (direction & distance)
- North 300' to the center of the West end line; thence, (direction & distance)
- North 300' to Corner No. 4; thence, (direction & distance)
- East 1500' to the point of beginning. (direction & distance)

There are seven substantial posts, projecting at least 4 feet above the surface of the ground, or stone monuments, at least 3 feet high, one for the location monument, one at each of the four corners and one at the center of each line as prescribed by A.R.S. § 27-204.

Located, dated and posted on the ground this 26th day of October, 1979.

WESTERN NUCLEAR, INC.

By: Douglas F. Sterck
Douglas F. Sterck, Agent

INTERIOR, BLM AZ State Office
Data relative to this document
has been entered into an automated
system and images of all documents
have been microfilmed.

RECEIVED
BLM AZ STATE OFFICE
PHOENIX, ARIZONA
JAN 17 6 55 PM '80

All location monuments, corners and end centers are monumented with 2" x 2" x 5' wood posts.

A MC 96396

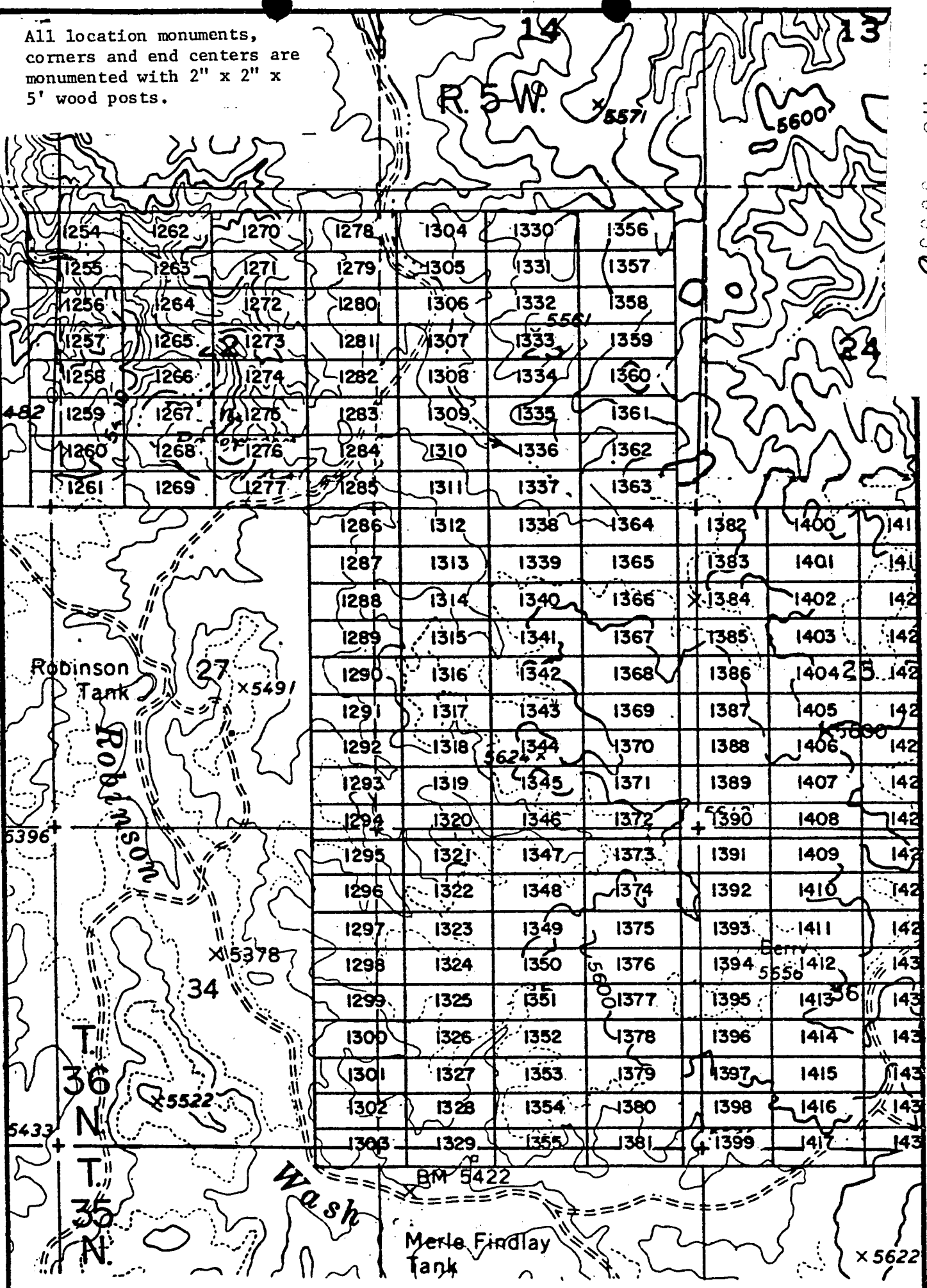


EXHIBIT MAP
of
LODE MINING CLAIMS (SIN 1254-1417)
within
Townships 35 & 36 North, Range 5 West, G&SRM
Mohave County, Arizona

for
INTERIOR, BLM AZ State Office, Nuclear, Inc.
Data relative to this Union Blvd., Suite 640
has been entered into an Lakewood, Colorado 80228
system and images of all documents
have been microfilmed.

1" = 2000'

RECEIVED
BLM AZ STATE OFFICE
PHOENIX, ARIZONA
JAN 17 6 55 PM '80

JAN 9 '80 - 11 14

80-1116
INDEXED MINES

MICROFILMED

in book 601 of Official Records, Page s 631-632

Records of Mohave County, Arizona

Joan McCall

PROOFED

ARIZONA

Beth Luchessa
Deputy Recorder



300
NOTICE OF LOCATION
(Lode Claim)

A MC
96397

Notice is hereby given that Western Nuclear, Inc., whose mailing address is 134 Union Boulevard, Suite 640, Lakewood, Colorado 80228, by its under- signed agent, makes this location of the SIN #1355 lode mining claim, in the Hack's Canyon Mining District, County of Mohave, State of Arizona.

The claim is 1500 feet in length along the vein or deposit of mineral bearing rock in place and 600 feet in width (300 feet on either side of the center line of the claim), forming a claim in the shape of a parallelogram. The general course of said claim is from East to West.

This Notice is posted at the NE corner of the claim, which location monument is in Section 35, Township 36 North, Range 5 West, GSRB&M.

The location monument of said claim is located South 10,200' and East 3400' from the SE corner of Section 22, Township 36 North, Range 5 West, GSRB&M, Arizona.

Said claim is located in the NE/4 of Sec. 2, 35 North
SE/4 of Sec. 35, Twp. 36 North, Range 5 West
NW/4 of Sec. 2
SW/4 of Sec. 35

The undersigned claims the ground beginning at the location monument, being Corner No. 1 of the claim, and running thence

South 300' to the center of the East end line; thence,
(direction & distance)
South 300' to Corner No. 2; thence,
(direction & distance)
West 1500' to Corner No. 3; thence,
(direction & distance)
North 300' to the center of the West end line; thence,
(direction & distance)
North 300' to Corner No. 4; thence,
(direction & distance)
East 1500' to the point of beginning.
(direction & distance)

There are seven substantial posts, projecting at least 4 feet above the surface of the ground, or stone monuments, at least 3 feet high, one for the location monument, one at each of the four corners and one at the center of each line as prescribed by A.R.S. § 27-204.

Located, dated and posted on the ground this 26th day of October, 1979.

WESTERN NUCLEAR, INC.

By: Douglas F. Sterck
Douglas F. Sterck, Agent

RECEIVED
BLM AZ STATE OFFICE
JAN 17 / 18 PM '80
PHOENIX, ARIZONA

INTERIOR, BLM AZ State Office
Data relating to this document
has been entered into an automated
system and all pages of all documents
have been micro-filmed.

All location monuments, corners and end centers are monumented with 2" x 2" x 5' wood posts.

A MC 96397

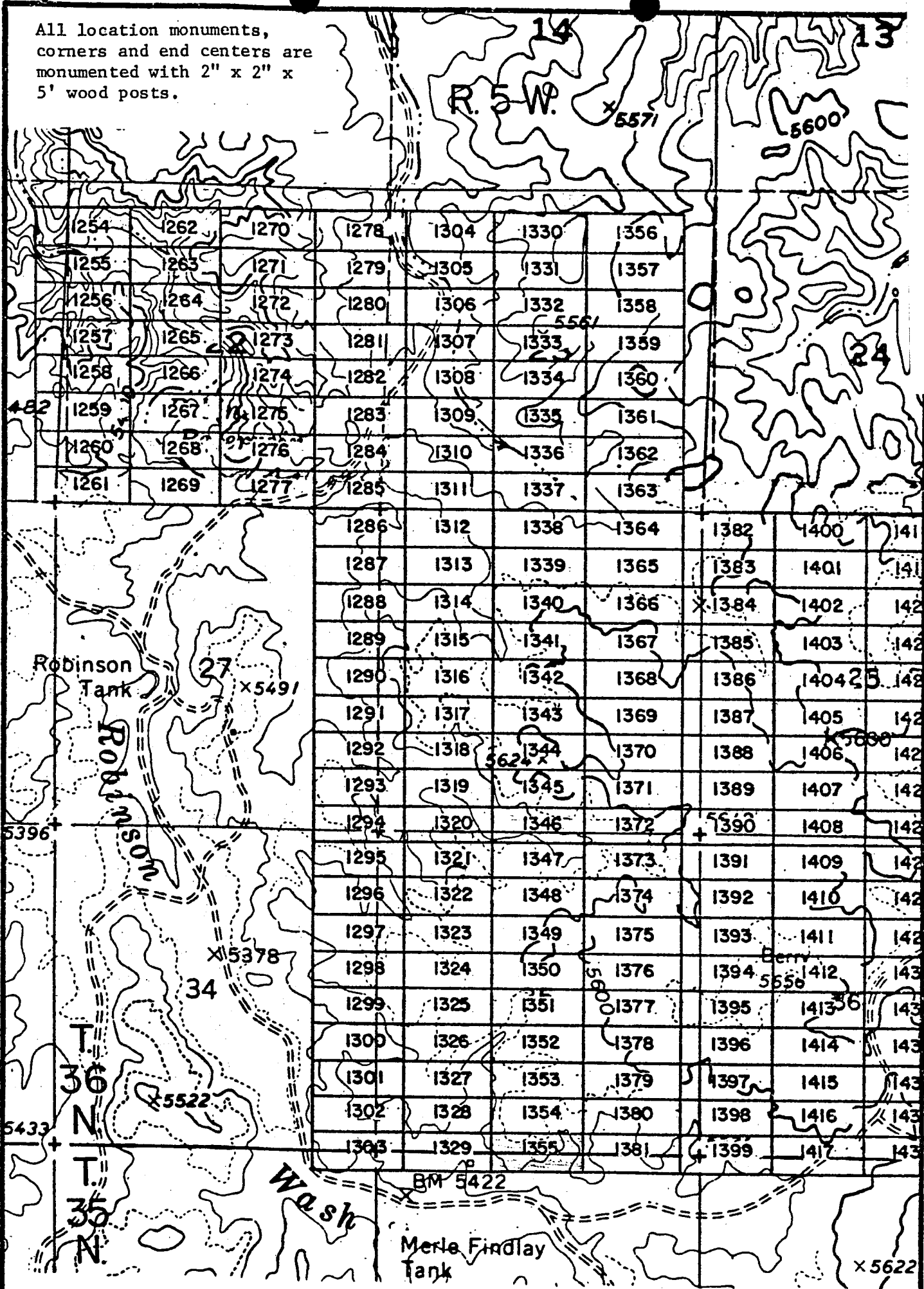


EXHIBIT MAP

of
LODE MINING CLAIMS (SIN 1254-1417)
 within
 Townships 35 & 36 North, Range 5 West, G&SRM
 Mohave County, Arizona
 for

Western Nuclear, Inc.
 134 Union Blvd., Suite 640
 Lakewood, Colorado 80228

INTERIOR, BLM AZ S134
 Data relative to this document
 has been entered into an automated
 system. Images of all documents
 have been digitized.

RECEIVED
 BLM AZ STATE OFFICE
 PHOENIX, ARIZONA
 JAN 17 / 18 PM '80

JAN 9 '80 - 11 M

book 601 of Official Records, Page s 633-634

INDEXED

MICROFILMED

Records of Mohave County, Arizona

PROCEED

ARIZONA

A MC 96398

3y
Deputy Recorder

Joan McCall

Joan McCall
Recorder



NOTICE OF LOCATION
(Lode Claim)

Notice is hereby given that Western Nuclear, Inc., whose mailing address is 134 Union Boulevard, Suite 640, Lakewood, Colorado 80228, by its undersigned agent, makes this location of the SIN # 1356 lode mining claim, in the Hack's Canyon Mining District, County of Mohave, State of Arizona.

The claim is 1500 feet in length along the vein or deposit of mineral bearing rock in place and 600 feet in width (300 feet on either side of the center line of the claim), forming a claim in the shape of a parallelogram. The general course of said claim is from East to West.

This Notice is posted at the NE corner of the claim, which location monument is in Section 23, Township 36 North, Range 5 West, GSRB&M.

The location monument of said claim is located North 4800' and East 4900' from the SE corner of Section 22, Township 36 North, Range 5 West, GSRB&M, Arizona.

Said claim is located in the NE/4 of Sec. 23, SE/4 of Sec. , Twp. 36 North, Range 5 West
NW/4 of Sec.
SW/4 of Sec.

The undersigned claims the ground beginning at the location monument, being Corner No. 1 of the claim, and running thence

South 300' to the center of the East end line; thence,
(direction & distance)
South 300' to Corner No. 2; thence,
(direction & distance)
West 1500' to Corner No. 3; thence,
(direction & distance)
North 300' to the center of the West end line; thence,
(direction & distance)
North 300' to Corner No. 4; thence,
(direction & distance)
East 1500' to the point of beginning.
(direction & distance)

There are seven substantial posts, projecting at least 4 feet above the surface of the ground, or stone monuments, at least 3 feet high, one for the location monument, one at each of the four corners and one at the center of each line as prescribed by A.R.S. § 27-204.

Located, dated and posted on the ground this 27th day of October, 1979.

WESTERN NUCLEAR, INC.

By: *Douglas F. Sterck*

Douglas F. Sterck, Agent

RECEIVED
BLM AZ STATE OFFICE
PHOENIX, ARIZONA
JAN 17 7 18 PM '80

INTERIOR, BLM AZ State Office
Data relative to this document
has been entered into an automated
system and images of all documents
have been microfilmed.

All location monuments,
corners and end centers are
monumented with 2" x 2" x
5' wood posts.

A MC 96398

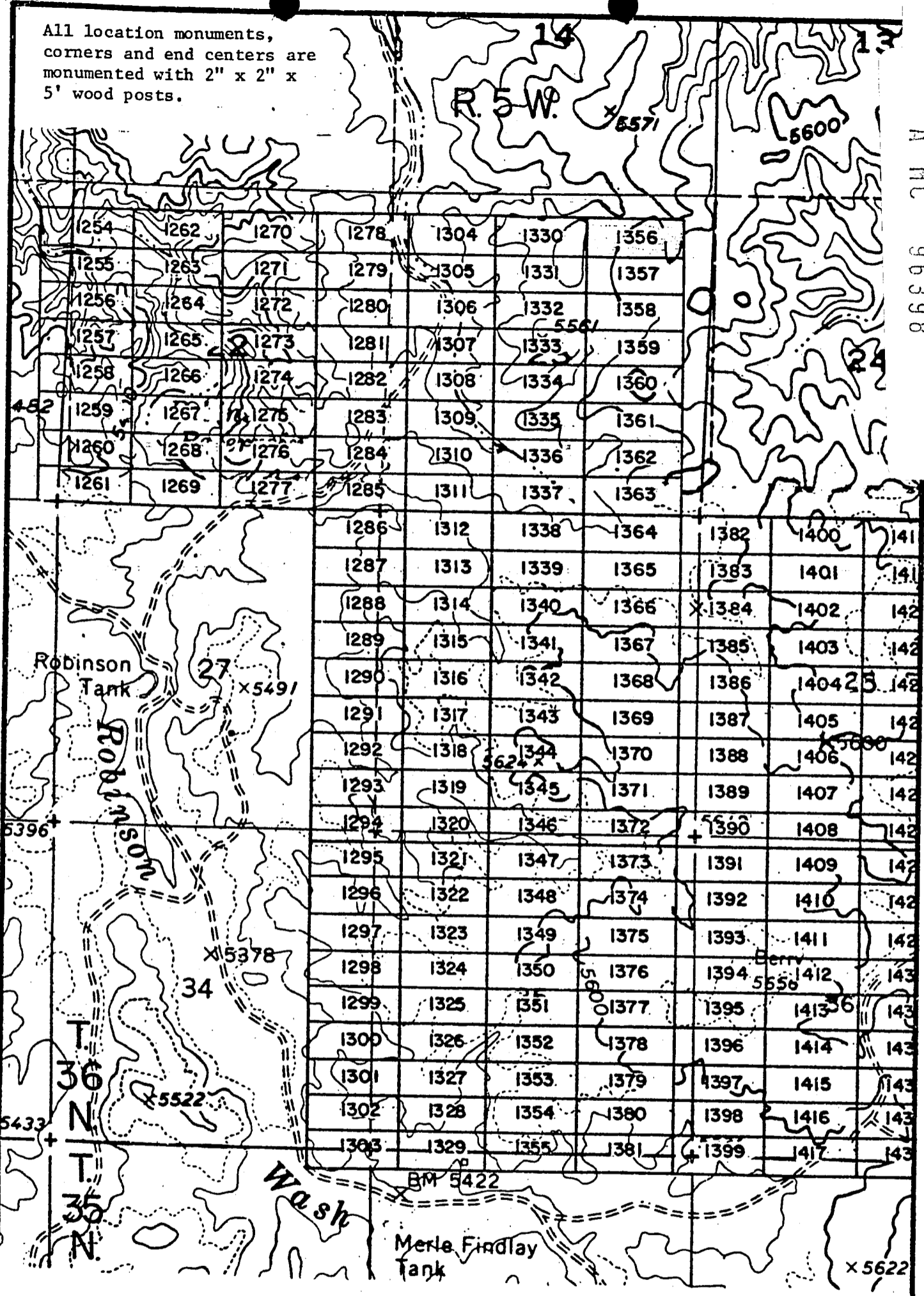


EXHIBIT MAP

of
LODE MINING CLAIMS (SIN 1254-1417)
within
Townships 35 & 36 North, Range 5 West, G&SRM
Mohave County, Arizona
for

Western Nuclear, Inc.
Blvd., Suite 640
Lakewood, Colorado 80228

INTERIOR, BLM AZ Slab Office
Data relating to this claim
has been entered into an automated
system and images of all documents
have been digitized.

RECEIVED
BLM AZ STATE OFFICE
JAN 17 1 18 PM '80
MOHAVE COUNTY ARIZONA

N
1" = 2000'

A MC 96999

Joan McCay

Deputy Recorder

300



NOTICE OF LOCATION
(Lode Claim)

Notice is hereby given that Western Nuclear, Inc., whose mailing address is 134 Union Boulevard, Suite 640, Lakewood, Colorado 80228, by its undersigned agent, makes this location of the SIN # 1357 lode mining claim, in the Hack's Canyon Mining District, County of Mohave, State of Arizona.

The claim is 1500 feet in length along the vein or deposit of mineral bearing rock in place and 600 feet in width (300 feet on either side of the center line of the claim), forming a claim in the shape of a parallelogram. The general course of said claim is from East to West.

This Notice is posted at the NE corner of the claim, which location monument is in Section 23, Township 36 North, Range 5 West, GSRB&M.

The location monument of said claim is located North 4200' and East 4900' from the SE corner of Section 22, Township 36 North, Range 5 West, GSRB&M, Arizona.

Said claim is located in the NE/4 of Sec. 23, SE/4 of Sec. , Twp. 36 North, Range 5 West
NW/4 of Sec.
SW/4 of Sec.

The undersigned claims the ground beginning at the location monument, being Corner No. 1 of the claim, and running thence

- South 300' to the center of the East end line; thence, (direction & distance)
- South 300' to Corner No. 2; thence, (direction & distance)
- West 1500' to Corner No. 3; thence, (direction & distance)
- North 300' to the center of the West end line; thence, (direction & distance)
- North 300' to Corner No. 4; thence, (direction & distance)
- East 1500' to the point of beginning. (direction & distance)

There are seven substantial posts, projecting at least 4 feet above the surface of the ground, or stone monuments, at least 3 feet high, one for the location monument, one at each of the four corners and one at the center of each line as prescribed by A.R.S. § 27-204.

Located, dated and posted on the ground this 27th day of October, 1979.

WESTERN NUCLEAR, INC.

By: Douglas F. Sterck

Douglas F. Sterck, Agent

RECEIVED
BLM AZ STATE OFFICE
PHOENIX, ARIZONA
JAN 17 18 PM '80

INTERIOR, BLM AZ State Office
Data entry to this document
was transferred into a dated
system and images of all documents
have been microfilmed.

All location monuments,
corners and end centers are
monumented with 2" x 2" x
5' wood posts.

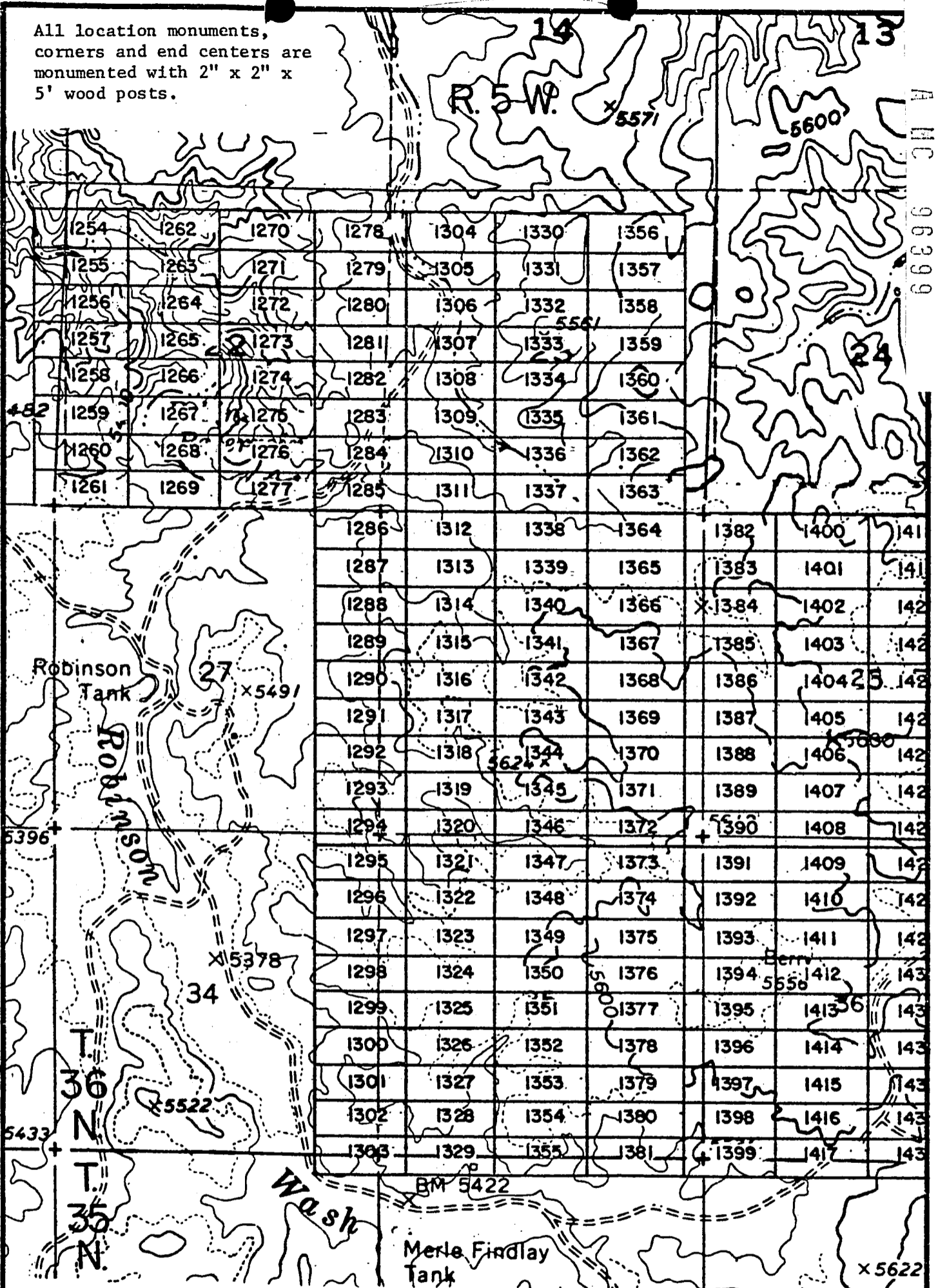


EXHIBIT MAP

of
LODE MINING CLAIMS (SIN 1254-1417)
within
Townships 35 & 36 North, Range 5 West, G&SRM
Mohave County, Arizona
for

Western Nuclear, Inc.
Union Blvd., Suite 640
Lakewood, Colorado 80228

RECEIVED
BLM AZ STATE OFFICE
PHOENIX, ARIZONA
JAN 17 / 19 PM '80

INTERIOR, BLM AZ State Office
Data relative to this document
has been entered into an automated
system and images of all documents
have been microfilmed.
1" = 2000'

JAN 9 '80 - 11 10

in book 601 of Official Records, Pages 637-638

Records of Mohave County, Arizona

PROOFED MICROFILMED ARIZONA

A MC 96400

Joan McCall
Joan McCall
Deputy Recorder

390

NOTICE OF LOCATION (Lode Claim)



Notice is hereby given that Western Nuclear, Inc., whose mailing address is 134 Union Boulevard, Suite 640, Lakewood, Colorado 80228, by its undersigned agent, makes this location of the SIN # 1358 lode mining claim, in the Hack's Canyon Mining District, County of Mohave, State of Arizona.

The claim is 1500 feet in length along the vein or deposit of mineral bearing rock in place and 600 feet in width (300 feet on either side of the center line of the claim), forming a claim in the shape of a parallelogram. The general course of said claim is from East to West.

This Notice is posted at the NE corner of the claim, which location monument is in Section 23, Township 36 North, Range 5 West, GSRB&M.

The location monument of said claim is located North 3600' and East 4900' from the SE corner of Section 22, Township 36 North, Range 5 West, GSRB&M, Arizona.

Said claim is located in the NE/4 of Sec. 23, SE/4 of Sec. , Twp. 36 North, Range 5 West
NW/4 of Sec.
SW/4 of Sec.

The undersigned claims the ground beginning at the location monument, being Corner No. 1 of the claim, and running thence

- South 300' to the center of the East end line; thence, (direction & distance)
- South 300' to Corner No. 2; thence, (direction & distance)
- West 1500' to Corner No. 3; thence, (direction & distance)
- North 300' to the center of the West end line; thence, (direction & distance)
- North 300' to Corner No. 4; thence, (direction & distance)
- East 1500' to the point of beginning. (direction & distance)

There are seven substantial posts, projecting at least 4 feet above the surface of the ground, or stone monuments, at least 3 feet high, one for the location monument, one at each of the four corners and one at the center of each line as prescribed by A.R.S. § 27-204.

Located, dated and posted on the ground this 27th day of October, 1979.

WESTERN NUCLEAR, INC.

By: Douglas F. Sterck
Douglas F. Sterck, Agent

RECEIVED
BLM AZ STATE OFFICE
PHOENIX, ARIZONA
JAN 17 / 19 PM '80

INTERIOR, BLM AZ State Office
Data relating to this document
has been entered into an automated
system and images of all documents
have been microfilmed.

All location monuments,
corners and end centers are
monumented with 2" x 2" x
5' wood posts.

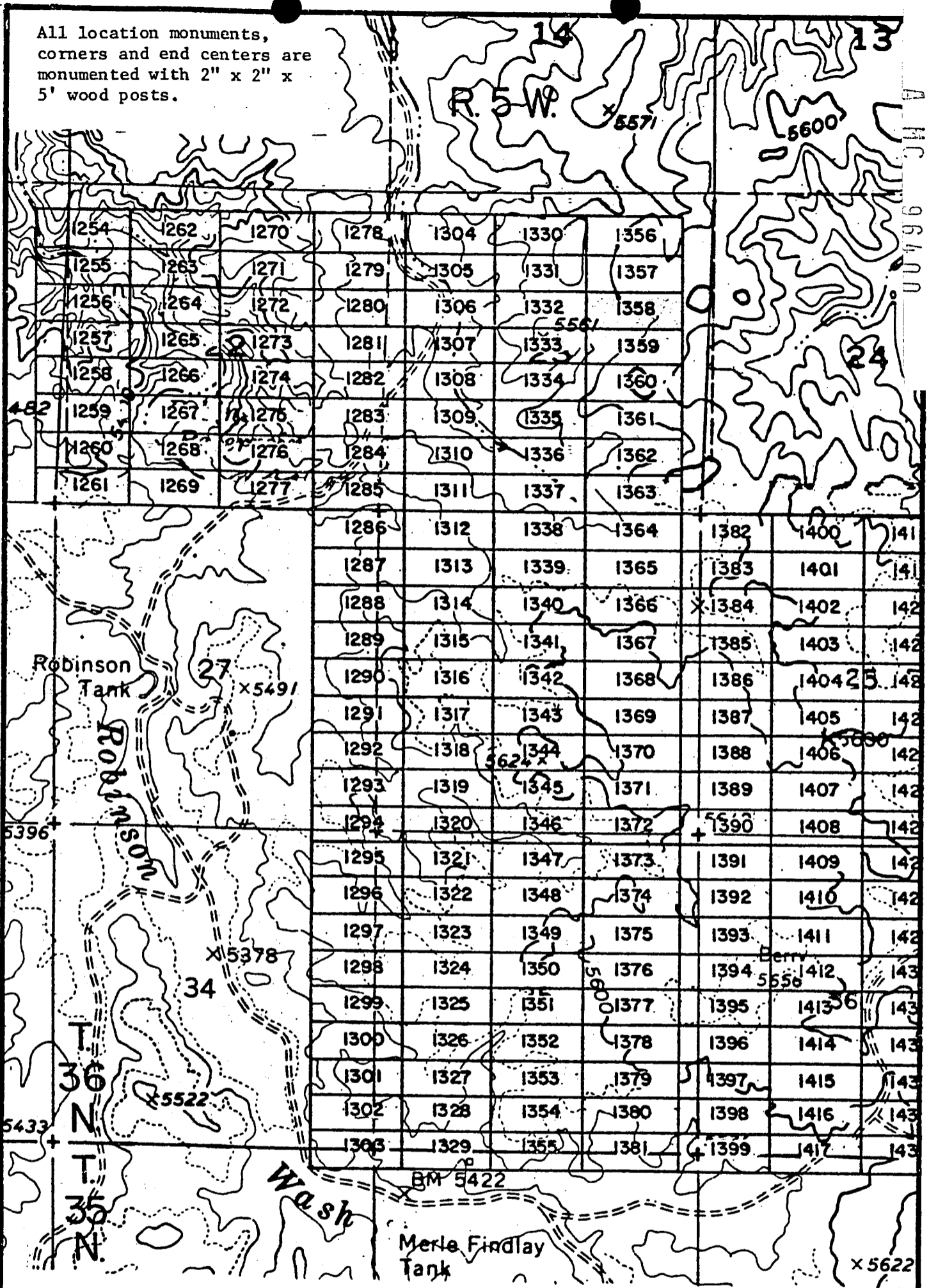


EXHIBIT MAP

of
LODE MINING CLAIMS (SIN 1254-1417)
within
Townships 35 & 36 North, Range 5 West, G&SRM
Mohave County, Arizona
for
Western Nuclear, Inc.
134 Union Blvd., Suite 640
Lakewood, Colorado 80228



1" = 2000'

INTERIOR, BLM AZ State Office
Data relative to this document
has been entered into an automated
system and images of all documents
have been microfilmed.

RECEIVED
BLM AZ STATE OFFICE
PHOENIX, ARIZONA
JAN 17 1 19 PM '80

~~INDEXED~~ MICROFILMED
INDEXED MINES
PROOFED

Records of Mohave County, Arizona

ARIZONA

Deputy Recorder

300

Joan McCaff
Joan McCaff

Recorder
NOTICE OF LOCATION
(Lode Claim)



A MC 96401

Notice is hereby given that Western Nuclear, Inc., whose mailing address is 134 Union Boulevard, Suite 640, Lakewood, Colorado 80228, by its undersigned agent, makes this location of the SIN #1359 lode mining claim, in the Hack's Canyon Mining District, County of Mohave, State of Arizona.

The claim is 1500 feet in length along the vein or deposit of mineral bearing rock in place and 600 feet in width (300 feet on either side of the center line of the claim), forming a claim in the shape of a parallelogram. The general course of said claim is from East to West.

This Notice is posted at the NE corner of the claim, which location monument is in Section 23, Township 36 North, Range 5 West, GSRB&M.

The location monument of said claim is located North 3000' and East 4900' from the SE corner of Section 22, Township 36 North, Range 5 West, GSRB&M, Arizona.

Said claim is located in the NE/4 of Sec. 23
SE/4 of Sec. 23, Twp. 36 North, Range 5 West
NW/4 of Sec. _____
SW/4 of Sec. _____

The undersigned claims the ground beginning at the location monument, being Corner No. 1 of the claim, and running thence

- South 300' to the center of the East end line; thence,
- (direction & distance)
- South 300' to Corner No. 2; thence,
- (direction & distance)
- West 1500' to Corner No. 3; thence,
- (direction & distance)
- North 300' to the center of the West end line; thence,
- (direction & distance)
- North 300' to Corner No. 4; thence,
- (direction & distance)
- East 1500' to the point of beginning.
- (direction & distance)

There are seven substantial posts, projecting at least 4 feet above the surface of the ground, or stone monuments, at least 3 feet high, one for the location monument, one at each of the four corners and one at the center of each line as prescribed by A.R.S. § 27-204.

Located, dated and posted on the ground this 27th day of October, 1979.

WESTERN NUCLEAR, INC.

By: Douglas F. Sterck
Douglas F. Sterck, Agent

RECEIVED
BLM AZ STATE OFFICE
PHOENIX, ARIZONA
AUG 17 / 19 79 PM '80

INTERIOR, BLM AZ State Office
Data from this document
has been entered into an automated
system and images of all documents
have been microfilmed.

All location monuments, corners and end centers are monumented with 2" x 2" x 5' wood posts.

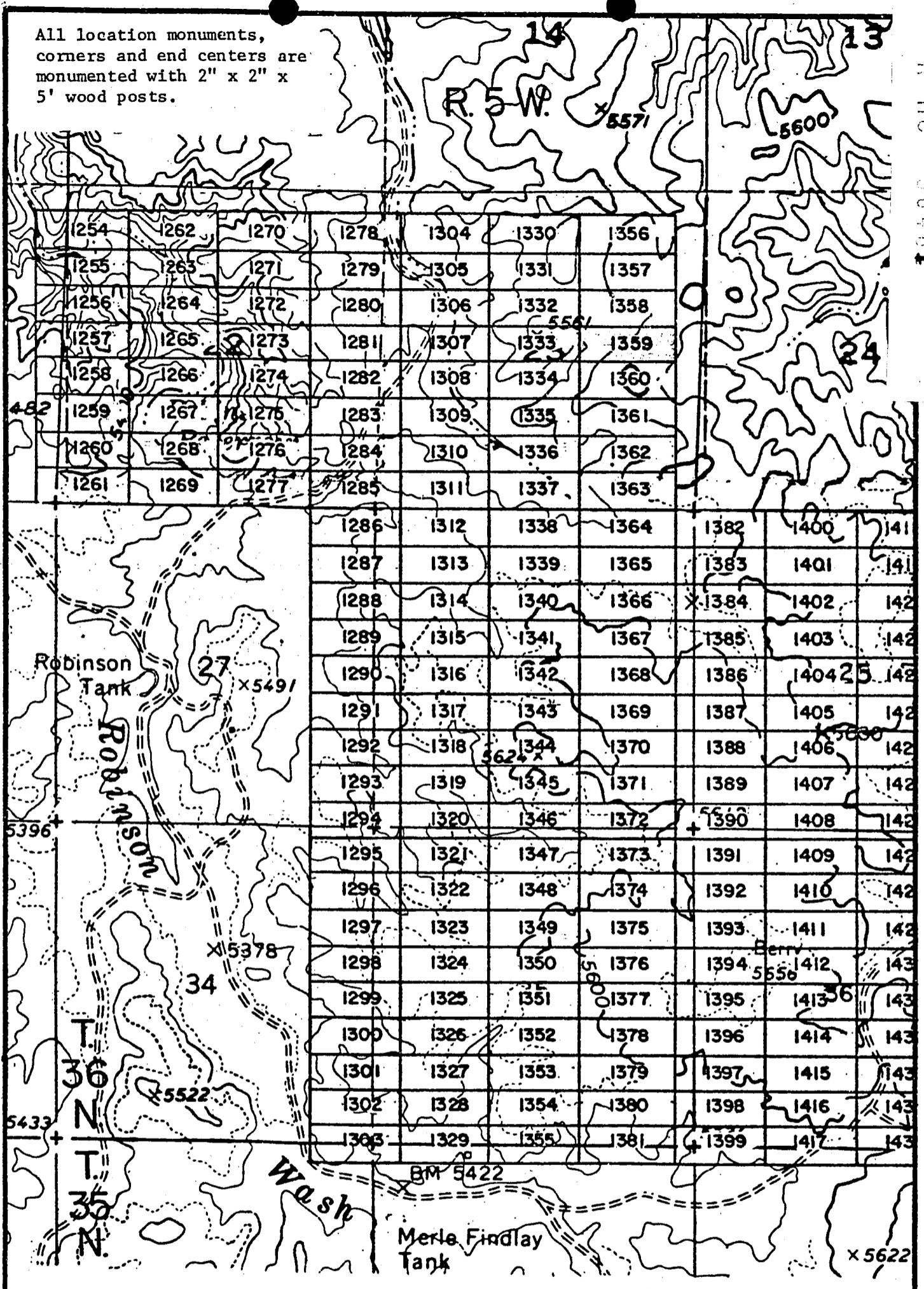


EXHIBIT MAP

of
LODE MINING CLAIMS (SIN 1254-1417)
within

Townships 35 & 36 North, Range 5 West, G&SRM
Mohave County, Arizona
for

Western Nuclear, Inc.

10415
Union Blvd., Suite 640
Boulder, Colorado 80228

INTERIOR, BLM AZ State
Data related to this document
has been entered into an automated
system and images of all documents
have been microfilmed.

1" = 2000'

PHOENIX, ARIZONA

JAN 17 / 19 PM '80

RECEIVED
BLM AZ STATE OFFICE

80-7
INDEXED
PROOFED

INDEXED MINES
MICROFILMED

A MC 96402

ARIZONA

Joan McCall

Deputy Recorder

Joan McCall
Recorder



NOTICE OF LOCATION
(Lode Claim)

Notice is hereby given that Western Nuclear, Inc., whose mailing address is 134 Union Boulevard, Suite 640, Lakewood, Colorado 80228, by its undersigned agent, makes this location of the SIN #1360 lode mining claim, in the Hack's Canyon Mining District, County of Mohave, State of Arizona.

The claim is 1500 feet in length along the vein or deposit of mineral bearing rock in place and 600 feet in width (300 feet on either side of the center line of the claim), forming a claim in the shape of a parallelogram. The general course of said claim is from East to West.

This Notice is posted at the NE corner of the claim, which location monument is in Section 23, Township 36 North, Range 5 West, GSRB&M.

The location monument of said claim is located North 2400' and East 4900' from the SE corner of Section 22, Township 36 North, Range 5 West, GSRB&M, Arizona.

Said claim is located in the NE/4 of Sec. 23, Twp. 36 North, Range 5 West
SE/4 of Sec. 23, Twp. 36 North, Range 5 West
NW/4 of Sec. 23, Twp. 36 North, Range 5 West
SW/4 of Sec. 23, Twp. 36 North, Range 5 West

The undersigned claims the ground beginning at the location monument, being Corner No. 1 of the claim, and running thence

- South 300' to the center of the East end line; thence,
(direction & distance)
- South 300' to Corner No. 2; thence,
(direction & distance)
- West 1500' to Corner No. 3; thence,
(direction & distance)
- North 300' to the center of the West end line; thence,
(direction & distance)
- North 300' to Corner No. 4; thence,
(direction & distance)
- East 1500' to the point of beginning.
(direction & distance)

There are seven substantial posts, projecting at least 4 feet above the surface of the ground, or stone monuments, at least 3 feet high, one for the location monument, one at each of the four corners and one at the center of each line as prescribed by A.R.S. § 27-204.

Located, dated and posted on the ground this 27th day of October, 1979.

WESTERN NUCLEAR, INC.

By: *Douglas F. Sterck*

Douglas F. Sterck, Agent

RECEIVED
BLM, AZ STATE OFFICE
PHOENIX, ARIZONA
JAN 17 / 19 1980

INTERIOR, BLM AZ State Office
Data related to this document
has been entered into an automated
system and images of all documents
have been microfilmed.

INDEXED MINES

JAN 9 '80 -11 AM

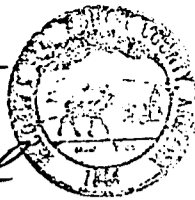
INDEXED
PROOFED

MICROFILMED

A MC 96403

in book 601 of Official Records, Pages 643-644

Records of Mohave County, Arizona



ARIZONA

by Joan McCall
Deputy Recorder

Joan McCall
Recorder

NOTICE OF LOCATION
(Lode Claim)

Notice is hereby given that Western Nuclear, Inc., whose mailing address is 134 Union Boulevard, Suite 640, Lakewood, Colorado 80228, by its undersigned agent, makes this location of the SIN #1361 lode mining claim, in the Hack's Canyon Mining District, County of Mohave, State of Arizona.

The claim is 1500 feet in length along the vein or deposit of mineral bearing rock in place and 600 feet in width (300 feet on either side of the center line of the claim), forming a claim in the shape of a parallelogram. The general course of said claim is from East to West.

This Notice is posted at the NE corner of the claim, which location monument is in Section 23, Township 36 North, Range 5 West, GSRB&M.

The location monument of said claim is located North 1800' and East 4900' from the SE corner of Section 22, Township 36 North, Range 5 West, GSRB&M, Arizona.

Said claim is located in the NE/4 of Sec. 23, Twp. 36 North, Range 5 West
SE/4 of Sec. 23, Twp. 36 North, Range 5 West
NW/4 of Sec. 23, Twp. 36 North, Range 5 West
SW/4 of Sec. 23, Twp. 36 North, Range 5 West

The undersigned claims the ground beginning at the location monument, being Corner No. 1 of the claim, and running thence

- South 300' to the center of the East end line; thence,
- (direction & distance)
- South 300' to Corner No. 2; thence,
- (direction & distance)
- West 1500' to Corner No. 3; thence,
- (direction & distance)
- North 300' to the center of the West end line; thence,
- (direction & distance)
- North 300' to Corner No. 4; thence,
- (direction & distance)
- East 1500' to the point of beginning.
- (direction & distance)

There are seven substantial posts, projecting at least 4 feet above the surface of the ground, or stone monuments, at least 3 feet high, one for the location monument, one at each of the four corners and one at the center of each line as prescribed by A.R.S. § 27-204.

Located, dated and posted on the ground this 27th day of October, 1979.

WESTERN NUCLEAR, INC.

By: Douglas F. Sterck
Douglas F. Sterck, Agent

RECEIVED
BLM AZ STATE OFFICE
7 / 19 PM '80
BLM, ARIZONA

INTERIOR, BLM AZ State Office
Data relative to this document
has been entered into an automated
system and images of all documents
have been microfilmed.

All location monuments, corners and end centers are monumented with 2" x 2" x 5' wood posts.

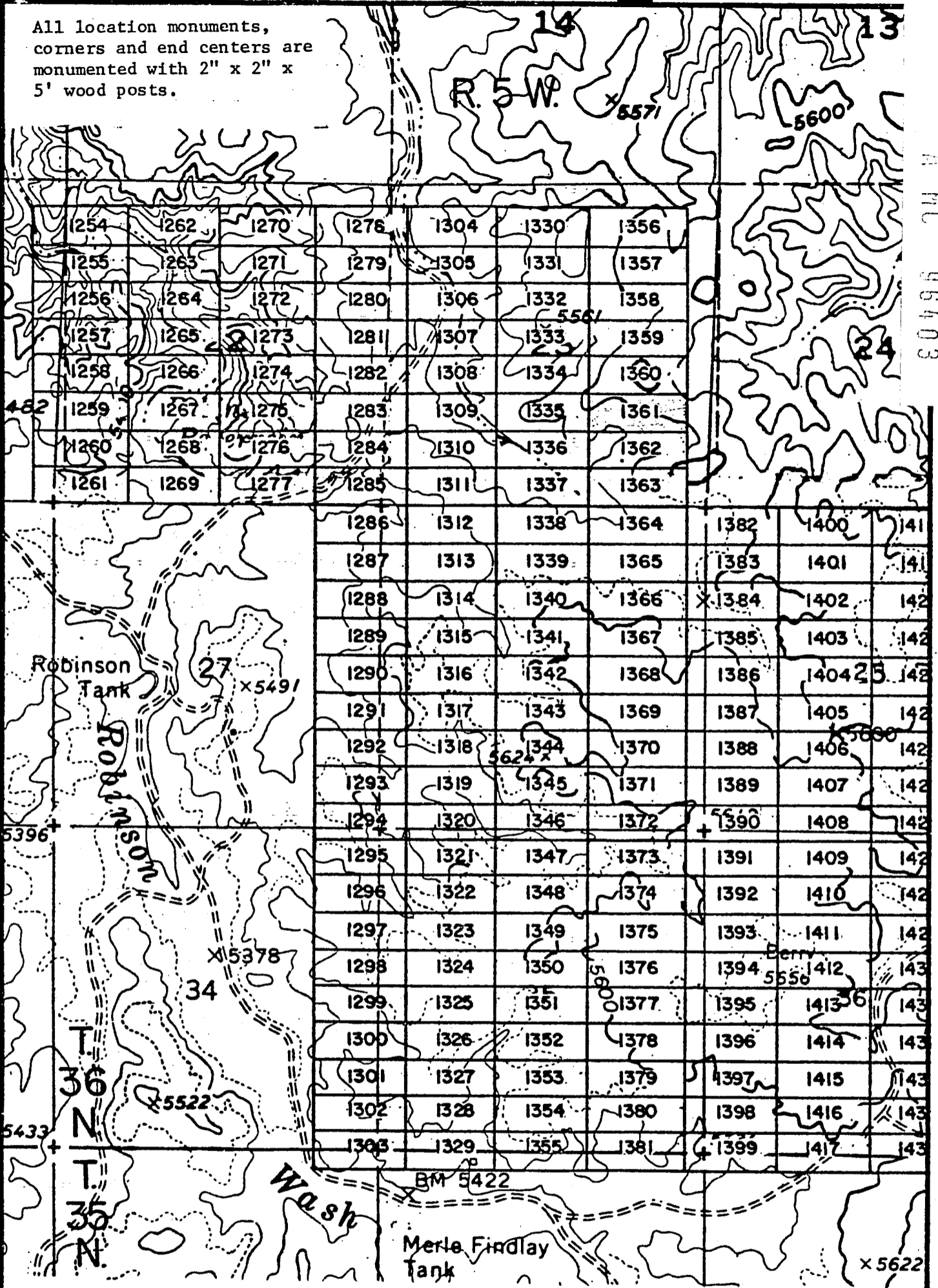


EXHIBIT MAP

of
 LODE MINING CLAIMS (SIN 1254-1417)
 within
 Townships 35 & 36 North, Range 5 West, G&SRM
 Mohave County, Arizona
 for

Western Nuclear, Inc.
 134 Union Blvd., Suite 640
 Lakewood, Colorado 80228

INTERIOR, BLM AZ State Office
 Data relative to this document
 has been entered into an automated
 system and images of all documents
 have been microfilmed.

RECEIVED
 BLM STATE OFFICE
 PHOENIX, ARIZONA
 JAN 17 1 19 PM '80

~~INDEXED~~


Records of Mohave County, Arizona

MICROFILMED PROOFED

Joan McCall
Deputy Recorder

ARIZONA

A MC 96404



NOTICE OF LOCATION
(Lode Claim)

Notice is hereby given that Western Nuclear, Inc., whose mailing address is 134 Union Boulevard, Suite 640, Lakewood, Colorado 80228, by its undersigned agent, makes this location of the SIN #1362 lode mining claim, in the Hack's Canyon Mining District, County of Mohave, State of Arizona.

The claim is 1500 feet in length along the vein or deposit of mineral bearing rock in place and 600 feet in width (300 feet on either side of the center line of the claim), forming a claim in the shape of a parallelogram. The general course of said claim is from East to West.

This Notice is posted at the NE corner of the claim, which location monument is in Section 23, Township 36 North, Range 5 West, GSRB&M.

The location monument of said claim is located North 1200' and East 4900' from the SE corner of Section 22, Township 36 North, Range 5 West, GSRB&M, Arizona.

Said claim is located in the NE/4 of Sec. 23, Twp. 36 North, Range 5 West
NW/4 of Sec.
SW/4 of Sec.

The undersigned claims the ground beginning at the location monument, being Corner No. 1 of the claim, and running thence

- South 300' to the center of the East end line; thence,
- (direction & distance)
- South 300' to Corner No. 2; thence,
- (direction & distance)
- West 1500' to Corner No. 3; thence,
- (direction & distance)
- North 300' to the center of the West end line; thence,
- (direction & distance)
- North 300' to Corner No. 4; thence,
- (direction & distance)
- East 1500' to the point of beginning.
- (direction & distance)

There are seven substantial posts, projecting at least 4 feet above the surface of the ground, or stone monuments, at least 3 feet high, one for the location monument, one at each of the four corners and one at the center of each line as prescribed by A.R.S. § 27-204.

Located, dated and posted on the ground this 27th day of October, 1979.

WESTERN NUCLEAR, INC.

By: Douglas F. Sterck
Douglas F. Sterck, Agent

RECEIVED
BLM AZ STATE OFFICE
JAN 17 1 19 PM '80
PHOENIX, ARIZONA

INTERIOR, BLM AZ State Office
Data entered into this document
has been entered into an automated
system. Images of all documents
have been microfilmed.

All location monuments,
corners and end centers are
monumented with 2" x 2" x
5' wood posts.

A MC 96404

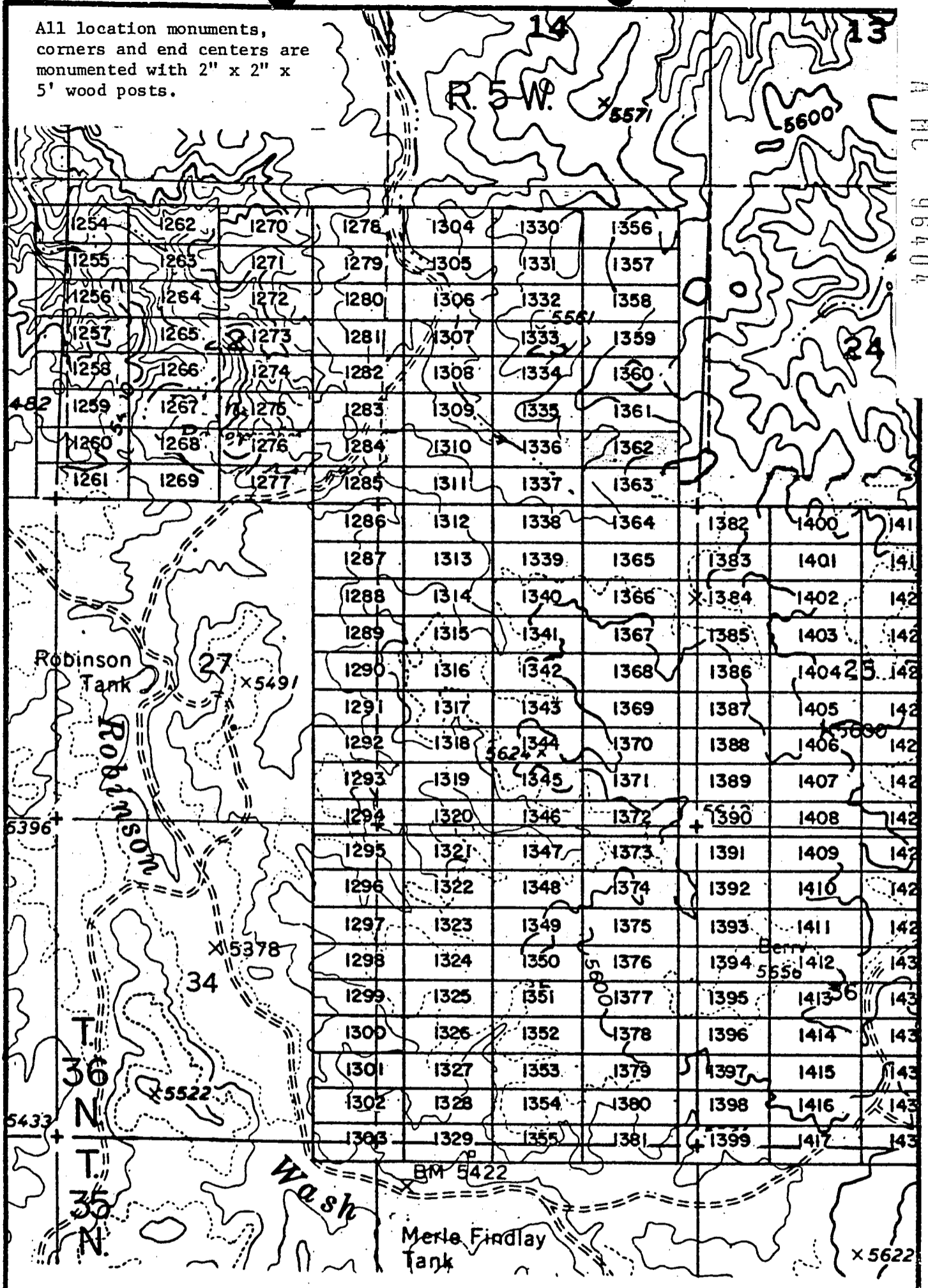


EXHIBIT MAP

of
LODE MINING CLAIMS (SIN 1254-1417)
within
Townships 35 & 36 North, Range 5 West, G&SRM
Mohave County, Arizona
for

Western Nuclear, Inc.
134 Union Blvd., Suite 640
Lakewood, Colorado 80228

INTERIOR, BLM AZ State Office
Data relative to this document
has been entered into an automated
system and images of all documents
have been microfilmed.



1" = 2000'

RECEIVED
BLM STATE OFFICE
PHOENIX, ARIZONA
JAN 17 / 19 PM '80

JAN 9 '80 - 11 AM

INDEXED

in book 601 of Official Records, Page s 647-648

MICROFILMED

PROOFED

Records of Mohave County, Arizona

ARIZONA

Deputy Recorder

Joan McCall

Joan McCall
Recorder



NOTICE OF LOCATION
(Lode Claim)

Notice is hereby given that Western Nuclear, Inc., whose mailing address is 134 Union Boulevard, Suite 640, Lakewood, Colorado 80228, by its undersigned agent, makes this location of the SIN #1363 lode mining claim, in the Hack's Canyon Mining District, County of Mohave, State of Arizona.

The claim is 1500 feet in length along the vein or deposit of mineral bearing rock in place and 600 feet in width (300 feet on either side of the center line of the claim), forming a claim in the shape of a parallelogram. The general course of said claim is from East to West.

This Notice is posted at the NE corner of the claim, which location monument is in Section 23, Township 36 North, Range 5 West, GSRB&M.

The location monument of said claim is located North 600' and East 4900' from the SE corner of Section 22, Township 36 North, Range 5 West, GSRB&M, Arizona.

Said claim is located in the NE/4 of Sec. 23, Twp. 36 North, Range 5 West
SE/4 of Sec. 23, Twp. 36 North, Range 5 West
NW/4 of Sec. 23, Twp. 36 North, Range 5 West
SW/4 of Sec. 23, Twp. 36 North, Range 5 West

The undersigned claims the ground beginning at the location monument, being Corner No. 1 of the claim, and running thence

- South 300' (direction & distance) to the center of the East end line; thence,
- South 300' (direction & distance) to Corner No. 2; thence,
- West 1500' (direction & distance) to Corner No. 3; thence,
- North 300' (direction & distance) to the center of the West end line; thence,
- North 300' (direction & distance) to Corner No. 4; thence,
- East 1500' (direction & distance) to the point of beginning.

There are seven substantial posts, projecting at least 4 feet above the surface of the ground, or stone monuments, at least 3 feet high, one for the location monument, one at each of the four corners and one at the center of each line as prescribed by A.R.S. § 27-204.

Located, dated and posted on the ground this 27th day of October, 1979.

WESTERN NUCLEAR, INC.

By: *Douglas F. Sterck*
Douglas F. Sterck, Agent

RECEIVED
B.L.M. STATE OFFICE
MOHAVE COUNTY, ARIZONA
OCT 17 19 1979

INTERIM, BLM AZ State Office
Del has sy hav
document
omated
documents

A MC 96405

All location monuments,
corners and end centers are
monumented with 2" x 2" x
5' wood posts.

A MC 96405

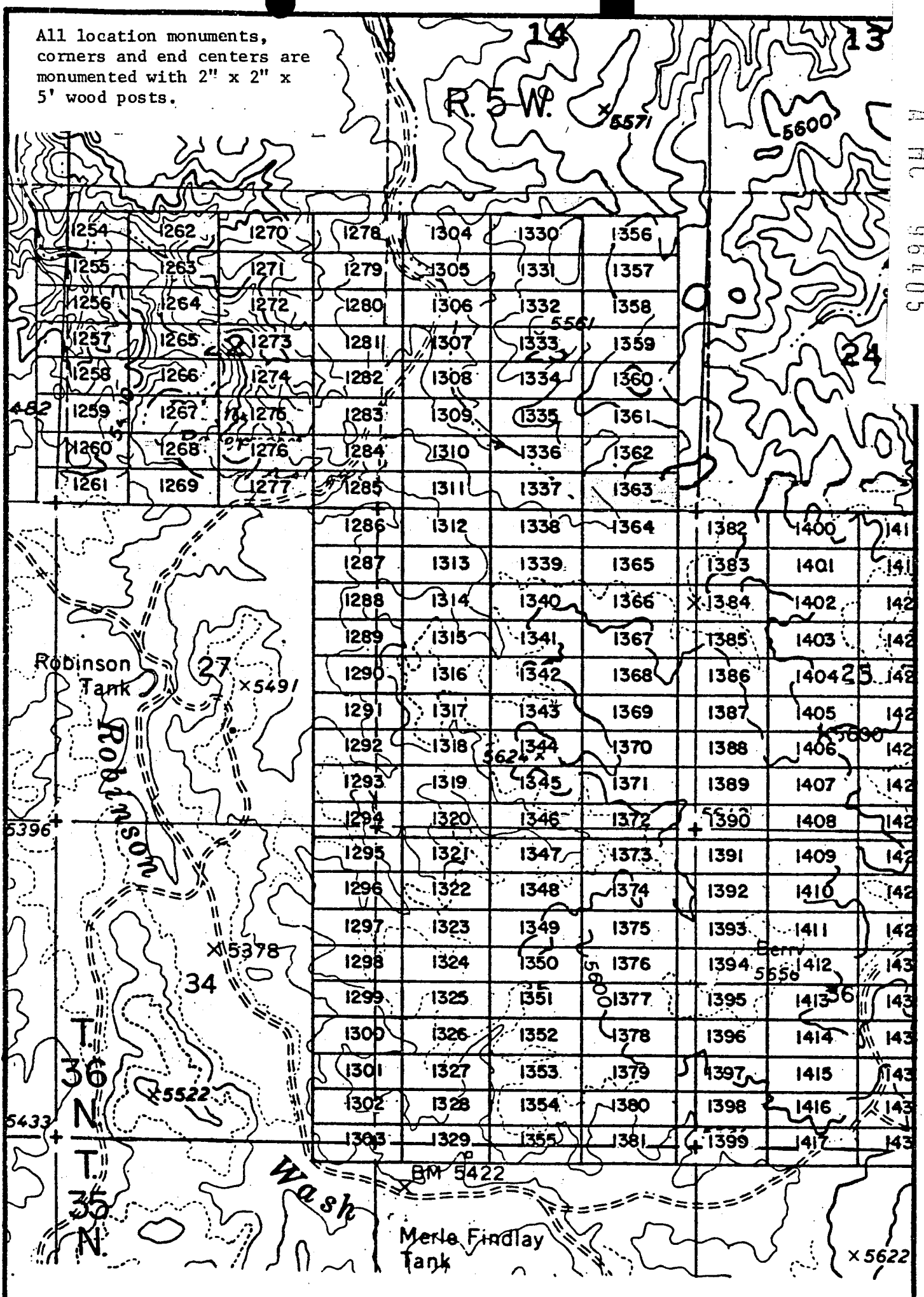


EXHIBIT MAP

of
LODE MINING CLAIMS (SIN 1254-1417)
within

Townships 35 & 36 North, Range 5 West, G&SRM
Mohave County, Arizona

for

Western Nuclear, Inc.
134 Union Blvd., Suite 640
Lakewood, Colorado 80228

RECEIVED
BLM AZ STATE OFFICE
PHOENIX, ARIZONA
JAN 17 / 19 PM '80



1" = 2000'

INTERIOR, BLM AZ State Office
Data relative to this document
has been scanned into an automated
system and images of all documents
have been microfilmed.

JAN 9 '80 - 11 10

INDEXED

MICROFILMED

in book 601 of Official Records, Page s 649-650

Records of Mohave County, Arizona

PROOFED

ARIZONA

Joan McCall
Joan McCall
Recorder



Deputy Recorder

300

NOTICE OF LOCATION
(Lode Claim)

A MC 96406

Notice is hereby given that Western Nuclear, Inc., whose mailing address is 134 Union Boulevard, Suite 640, Lakewood, Colorado 80228, by its undersigned agent, makes this location of the SIN #1364 lode mining claim, in the Hack's Canyon Mining District, County of Mohave, State of Arizona.

The claim is 1500 feet in length along the vein or deposit of mineral bearing rock in place and 600 feet in width (300 feet on either side of the center line of the claim), forming a claim in the shape of a parallelogram. The general course of said claim is from East to West.

This Notice is posted at the NE corner of the claim, which location monument is in Section 26, Township 36 North, Range 5 West, GSRB&M.

The location monument of said claim is located East 4900' from the SE corner of Section 22, Township 36 North, Range 5 West, GSRB&M, Arizona.

Said claim is located in the NE/4 of Sec. 26,
SE/4 of Sec. , Twp. 36 North, Range 5 West
NW/4 of Sec.
SW/4 of Sec.

The undersigned claims the ground beginning at the location monument, being Corner No. 1 of the claim, and running thence

- South 300' to the center of the East end line; thence,
- (direction & distance)
- South 300' to Corner No. 2; thence,
- (direction & distance)
- West 1500' to Corner No. 3; thence,
- (direction & distance)
- North 300' to the center of the West end line; thence,
- (direction & distance)
- North 300' to Corner No. 4; thence,
- (direction & distance)
- East 1500' to the point of beginning.
- (direction & distance)

There are seven substantial posts, projecting at least 4 feet above the surface of the ground, or stone monuments, at least 3 feet high, one for the location monument, one at each of the four corners and one at the center of each line as prescribed by A.R.S. § 27-204.

Located, dated and posted on the ground this 27th day of October, 1979.

WESTERN NUCLEAR, INC.

By: *Douglas F. Sterck*
Douglas F. Sterck, Agent

RECEIVED
BLM AZ STATE OFFICE
FEB 17 1 20 PM '80
PHOENIX, ARIZONA

INTERIOR, BLM AZ State Office
Data relating to this document
has been entered into an automated
system and images of all documents
have been microfilmed.

All location monuments, corners and end centers are monumented with 2" x 2" x 5' wood posts.

A MC 96406

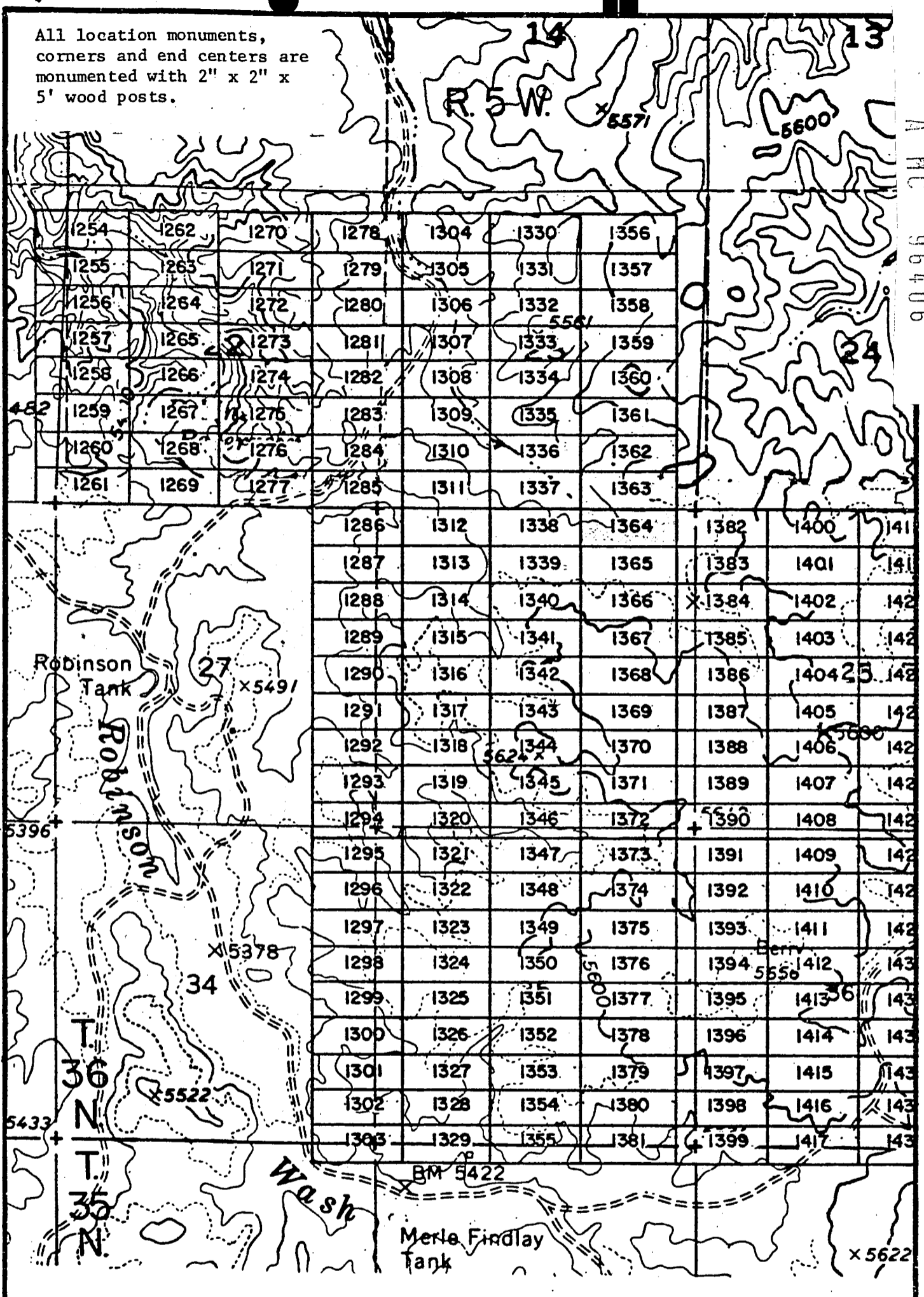


EXHIBIT MAP

of
LODE MINING CLAIMS (SIN 1254-1417)
within

Townships 35 & 36 North, Range 5 West, G&SRM
Mohave County, Arizona



INTERIOR, BLM AZ State Office
Data relative to this Union Nuclear, Inc.
has been entered into an electronic system and images of all documents
have been microfilmed.

1" = 2000'

RECEIVED
BLM AZ STATE OFFICE
PHOENIX, ARIZONA
JAN 17 / 20 PM '80

A MC 96407

in book 601 of Official Records, Page 651-652

Records of Mohave County, Arizona



By Joan McCall
Deputy Recorder

Joan McCall
Recorder
NOTICE OF LOCATION
(Lode Claim)

Notice is hereby given that Western Nuclear, Inc., whose mailing address is 134 Union Boulevard, Suite 640, Lakewood, Colorado 80228, by its under- signed agent, makes this location of the SIN #1365 lode mining claim, in the Hack's Canyon Mining District, County of Mohave, State of Arizona.

The claim is 1500 feet in length along the vein or deposit of mineral bearing rock in place and 600 feet in width (300 feet on either side of the center line of the claim), forming a claim in the shape of a parallelogram. The general course of said claim is from East to West.

This Notice is posted at the NE corner of the claim, which location monument is in Section 26, Township 36 North, Range 5 West, GSRB&M.

The location monument of said claim is located South 600' and East 4900' from the SE corner of Section 22, Township 36 North, Range 5 West, GSRB&M, Arizona.

Said claim is located in the NE/4 of Sec. 26,
SE/4 of Sec. , Twp. 36 North, Range 5 West
NW/4 of Sec.
SW/4 of Sec.

The undersigned claims the ground beginning at the location monument, being Corner No. 1 of the claim, and running thence

- South 300' to the center of the East end line; thence,
- (direction & distance)
- South 300' to Corner No. 2; thence,
- (direction & distance)
- West 1500' to Corner No. 3; thence,
- (direction & distance)
- North 300' to the center of the West end line; thence,
- (direction & distance)
- North 300' to Corner No. 4; thence,
- (direction & distance)
- East 1500' to the point of beginning.
- (direction & distance)

There are seven substantial posts, projecting at least 4 feet above the surface of the ground, or stone monuments, at least 3 feet high, one for the location monument, one at each of the four corners and one at the center of each line as prescribed by A.R.S. § 27-204.

Located, dated and posted on the ground this 27th day of October, 1979.

WESTERN NUCLEAR, INC.

By: Douglas F. Sterck
Douglas F. Sterck, Agent

RECEIVED
BLM STATE OFFICE
JAN 17 / 20 PM '80
PHOENIX, ARIZONA

INTERIOR, BLM AZ State Office
Data relative to this document
has been entered into an automated
system and images of all documents
have been microfilmed.

All location monuments,
corners and end centers are
monumented with 2" x 2" x
5' wood posts.

A MC 96407

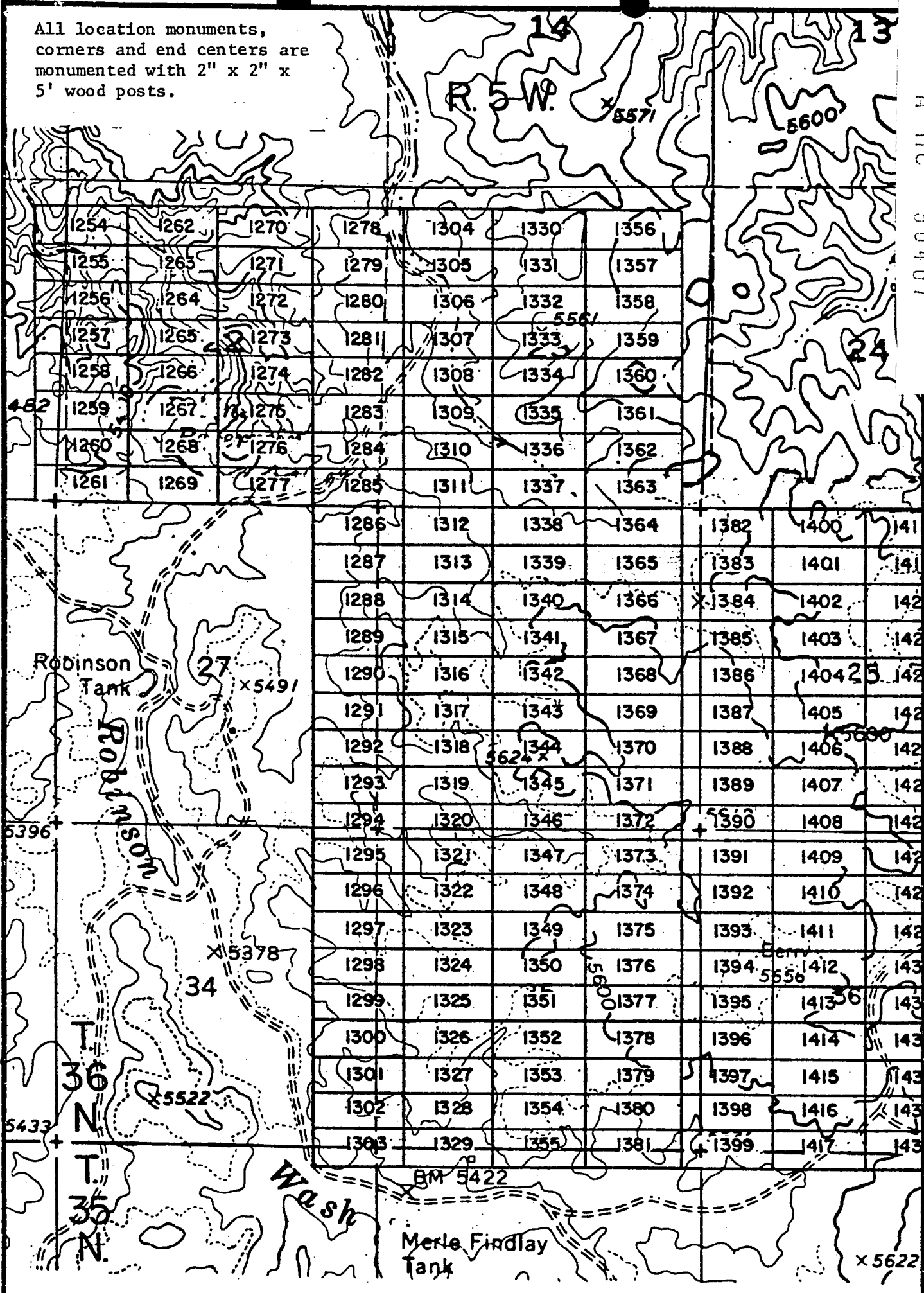


EXHIBIT MAP
of
LODE MINING CLAIMS (SIN 1254-1417)
within
Townships 35 & 36 North, Range 5 West, G&SRM
Mohave County, Arizona
for

Western Nuclear, Inc.
134 Union Blvd., Suite 640
Lakewood, Colorado 80228

1" = 2000'

RECEIVED
BLM STATE OFFICE
PHOENIX, ARIZONA
JAN 17 / 20 PM '80

Recorded at Request of Western Nuclear
JAN 9 '80 - 11 16 AM

80-797

INDEXED MINES
INDEXED
MICROFILMED
PROOFED

in book 601 of Official Records, Page s 653-654

Records of Mohave County, Arizona

Juan McCall
Juan McCall
Recorder



ARIZONA

by Juan McCall
Deputy Recorder

NOTICE OF LOCATION
(Lode Claim)

A MC 96408

Notice is hereby given that Western Nuclear, Inc., whose mailing address is 134 Union Boulevard, Suite 640, Lakewood, Colorado 80228, by its under- signed agent, makes this location of the SIN # 1366 lode mining claim, in the Hack's Canyon Mining District, County of Mohave, State of Arizona.

The claim is 1500 feet in length along the vein or deposit of mineral bearing rock in place and 600 feet in width (300 feet on either side of the center line of the claim), forming a claim in the shape of a parallelogram. The general course of said claim is from East to West.

This Notice is posted at the NE corner of the claim, which location monument is in Section 26, Township 36 North, Range 5 West, GSRB&M.

The location monument of said claim is located South 1200' and East 4900' from the SE corner of Section 22, Township 36 North, Range 5 West, GSRB&M, Arizona.

Said claim is located in the NE/4 of Sec. 26, SE/4 of Sec. , Twp. 36 North, Range 5 West
NW/4 of Sec.
SW/4 of Sec.

The undersigned claims the ground beginning at the location monument, being Corner No. 1 of the claim, and running thence

- South 300' to the center of the East end line; thence,
- (direction & distance)
- South 300' to Corner No. 2; thence,
- (direction & distance)
- West 1500' to Corner No. 3; thence,
- (direction & distance)
- North 300 to the center of the West end line; thence,
- (direction & distance)
- North 300' to Corner No. 4; thence,
- (direction & distance)
- East 1500' to the point of beginning.
- (direction & distance)

There are seven substantial posts, projecting at least 4 feet above the surface of the ground, or stone monuments, at least 3 feet high, one for the location monument, one at each of the four corners and one at the center of each line as prescribed by A.R.S. § 27-204.

Located, dated and posted on the ground this 27th day of October, 1979.

WESTERN NUCLEAR, INC.

By: Douglas F. Sterck
Douglas F. Sterck, Agent

RECEIVED
BLM AZ STATE OFFICE
FEB 17 / 20 PM '80
BIOMINIX, ARIZONA

INTERIOR, BLM AZ State Office
Data relative to this document
has been entered into an automated
system and images of all documents
have been microfilmed.

All location monuments, corners and end centers are monumented with 2" x 2" x 5' wood posts.

A MC 98408

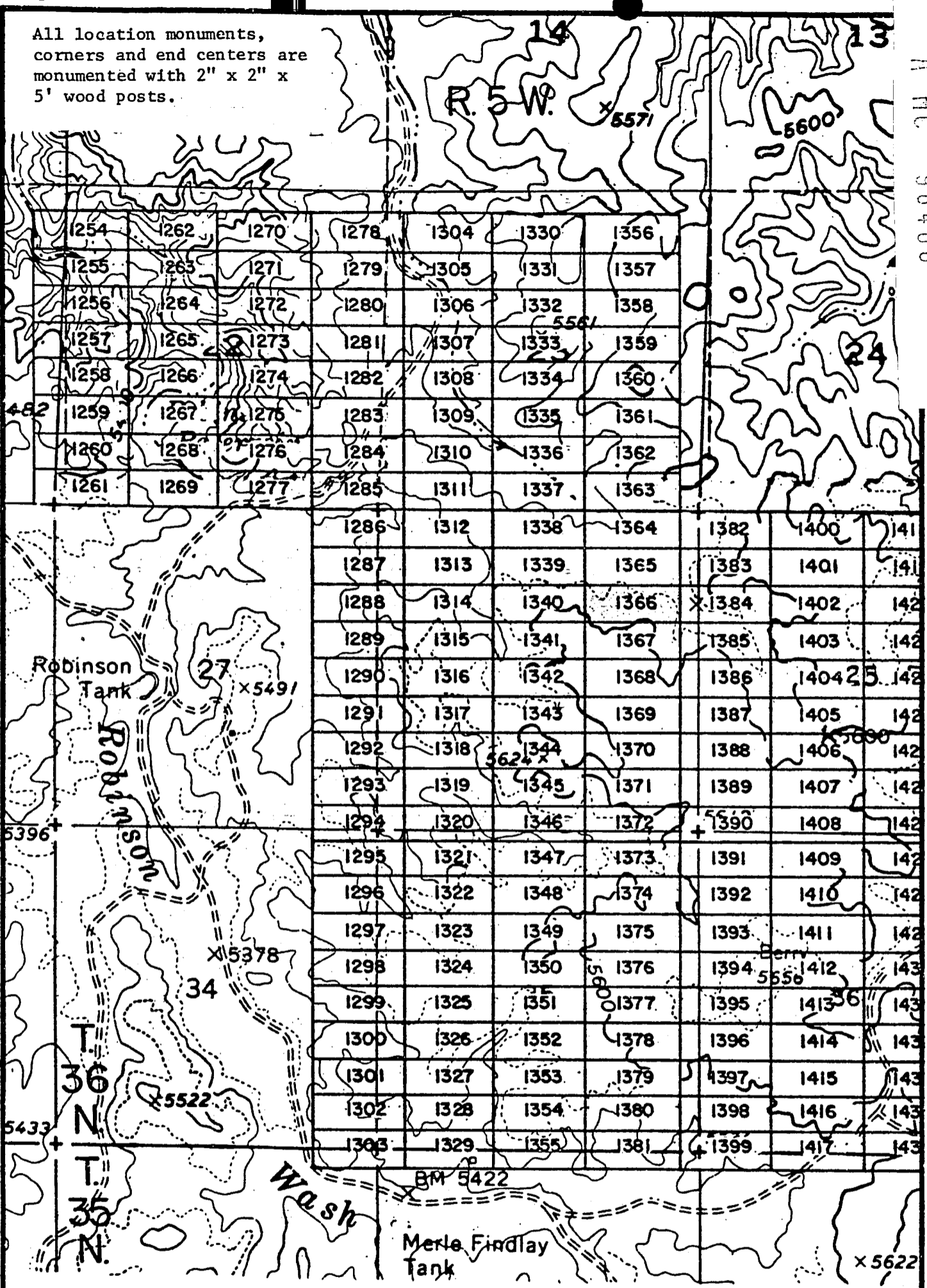


EXHIBIT MAP

of
 LODE MINING CLAIMS (SIN 1254-1417)
 within
 Townships 35 & 36 North, Range 5 West, G&SRM
 Mohave County, Arizona
 for

Western Nuclear, Inc.
 134 Union Blvd., Suite 640
 Lakewood, Colorado 80228

N
 1" = 2000'

RECEIVED
 BLM AZ STATE OFFICE
 PHOENIX, ARIZONA
 JAN 17 / 20 PM '80

Recorded at Request of Western Nuclear
JAN 9 '80 - 11 10 AM

80-798

INDEXED MINES
INDEXED

in book 601 of Official Records, Page s 655-656

Records of Mohave County, Arizona

MICROFILMED PROOFED

By Joan McCall
Deputy Recorder

Joan McCall
Recorder



ARIZONA

NOTICE OF LOCATION
(Lode Claim)

A MC 96409

Notice is hereby given that Western Nuclear, Inc., whose mailing address is 134 Union Boulevard, Suite 640, Lakewood, Colorado 80228, by its undersigned agent, makes this location of the SIN #1367 lode mining claim, in the Hack's Canyon Mining District, County of Mohave, State of Arizona.

The claim is 1500 feet in length along the vein or deposit of mineral bearing rock in place and 600 feet in width (300 feet on either side of the center line of the claim), forming a claim in the shape of a parallelogram. The general course of said claim is from East to West.

This Notice is posted at the NE corner of the claim, which location monument is in Section 26, Township 36 North, Range 5 West, GSRB&M.

The location monument of said claim is located South 1800' and East 4900' from the SE corner of Section 22, Township 36 North, Range 5 West, GSRB&M, Arizona.

Said claim is located in the NE/4 of Sec. 26,
SE/4 of Sec. _____, Twp. 36 North, Range 5 West
NW/4 of Sec. _____
SW/4 of Sec. _____

The undersigned claims the ground beginning at the location monument, being Corner No. 1 of the claim, and running thence

- South 300' to the center of the East end line; thence,
- (direction & distance)
- South 300' to Corner No. 2; thence,
- (direction & distance)
- West 1500' to Corner No. 3; thence,
- (direction & distance)
- North 300' to the center of the West end line; thence,
- (direction & distance)
- North 300' to Corner No. 4; thence,
- (direction & distance)
- East 1500' to the point of beginning.
- (direction & distance)

There are seven substantial posts, projecting at least 4 feet above the surface of the ground, or stone monuments, at least 3 feet high, one for the location monument, one at each of the four corners and one at the center of each line as prescribed by A.R.S. § 27-204.

Located, dated and posted on the ground this 27th day of October, 1979.

WESTERN NUCLEAR, INC.

By: Douglas F. Sterck
Douglas F. Sterck, Agent

RECEIVED
BLM AZ STATE OFFICE
PHOENIX, ARIZONA
JAN 17 / 20 PM '80

INTERIOR, BLM AZ State Office
Data relative to this document
has been entered into an automated
system and images of all documents
have been microfilmed.

All location monuments, corners and end centers are monumented with 2" x 2" x 5' wood posts.

A MC 96409

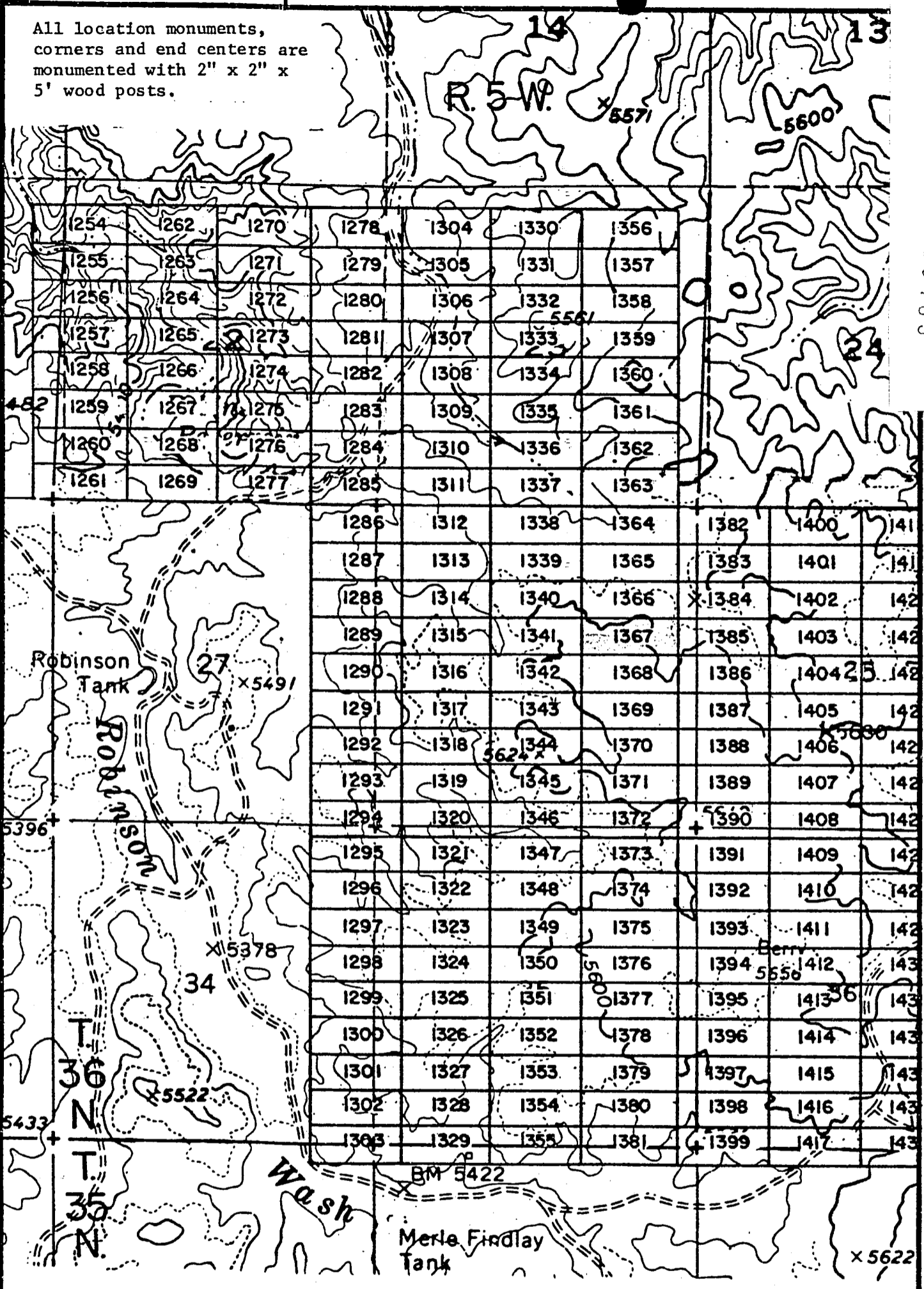


EXHIBIT MAP

of
LODE MINING CLAIMS (SIN 1254-1417)

within
Townships 35 & 36 North, Range 5 West, G&SRM
Mohave County, Arizona

for
Interior, BLM AZ State Office
Data relative to this Western Nuclear, Inc.
has been entered into an 134 Union Blvd., Suite 640
system and images of all Lakewood, Colorado 80228
documents
" = 200' have been microfilmed.

RECEIVED
BLM STATE OFFICE
PHOENIX, ARIZONA
JAN 17 / 20 PM '80

JAN 9 '80 - 11 10 AM

in book 601 of Official Records, Page s 657-658

Records of Mohave County, Arizona

MICROFILMED

INDEXED
PROOFED

A.M.C. 96410

ARIZONA

By Joan McCall
Deputy Recorder

Joan McCall
Recorder



NOTICE OF LOCATION
(Lode Claim)

Notice is hereby given that Western Nuclear, Inc., whose mailing address is 134 Union Boulevard, Suite 640, Lakewood, Colorado 80228, by its undersigned agent, makes this location of the SIN # 1368 lode mining claim, in the Hack's Canyon Mining District, County of Mohave, State of Arizona.

The claim is 1500 feet in length along the vein or deposit of mineral bearing rock in place and 600 feet in width (300 feet on either side of the center line of the claim), forming a claim in the shape of a parallelogram. The general course of said claim is from East to West.

This Notice is posted at the NE corner of the claim, which location monument is in Section 26, Township 36 North, Range 5 West, GSRB&M.

The location monument of said claim is located South 2400' and East 4900' from the SE corner of Section 22, Township 36 North, Range 5 West, GSRB&M, Arizona.

Said claim is located in the NE/4 of Sec. 26, Twp. 36 North, Range 5 West
SE/4 of Sec. 26
NW/4 of Sec.
SW/4 of Sec.

The undersigned claims the ground beginning at the location monument, being Corner No. 1 of the claim, and running thence

- South 300' to the center of the East end line; thence,
- (direction & distance)
- South 300' to Corner No. 2; thence,
- (direction & distance)
- West 1500' to Corner No. 3; thence,
- (direction & distance)
- North 300' to the center of the West end line; thence,
- (direction & distance)
- North 300' to Corner No. 4; thence,
- (direction & distance)
- East 1500' to the point of beginning.
- (direction & distance)

There are seven substantial posts, projecting at least 4 feet above the surface of the ground, or stone monuments, at least 3 feet high, one for the location monument, one at each of the four corners and one at the center of each line as prescribed by A.R.S. § 27-204.

Located, dated and posted on the ground this 27th day of October, 1979.

WESTERN NUCLEAR, INC.

By: Douglas F. Sterck

Douglas F. Sterck, Agent

RECEIVED
BLM STATE OFFICE
PHOENIX, ARIZONA
JAN 17 / 20 PM '80

INTERIOR, BLM AZ State Office
Data related to this document
has been entered into an automated
system and pages of all documents
have been microfilmed.

All location monuments, corners and end centers are monumented with 2" x 2" x 5' wood posts.

A MC 96410

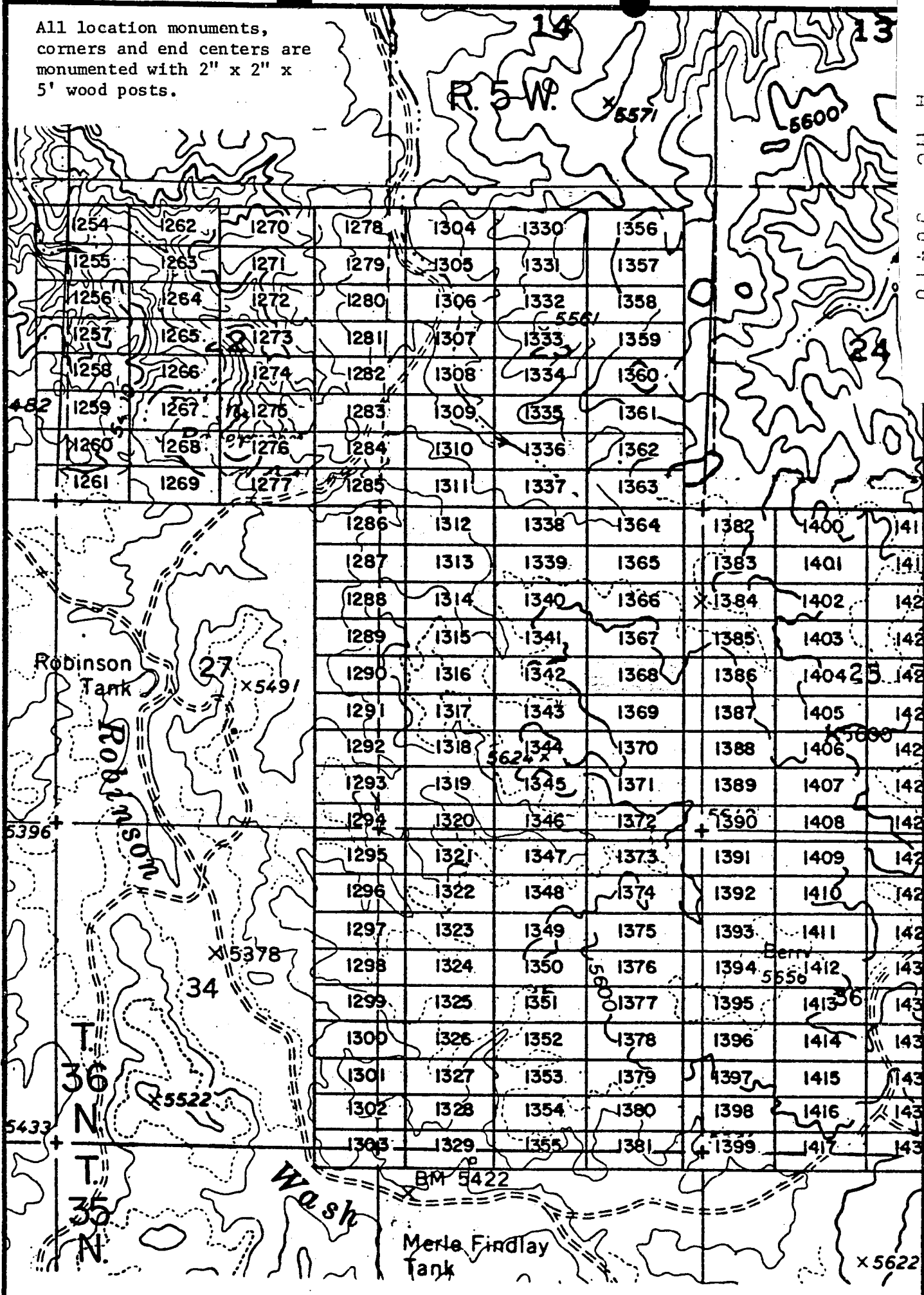


EXHIBIT MAP

of
LODE MINING CLAIMS (SIN 1254-1417)
 within
 Townships 35 & 36 North, Range 5 West, G&SRM
 Mohave County, Arizona
 for

Western Nuclear, Inc.
 134 Union Blvd., Suite 640
 Lakewood, Colorado 80228

RECEIVED
 BLM AZ STATE OFFICE
 PHOENIX, ARIZONA
 JAN 17 / 20 PM '80



1" = 2000'

INTERIOR, BLM AZ State Office
Data relative to this document
has been entered into an automated
system and images of all documents
have been microfilmed.

RECEIVED
B.L.M. AZ STATE OFFICE
JAN 17 1 09 PM '80
PHOENIX, ARIZONA

R.6W | R.5W

R.5W | R.4W



T. 36 N.
T. 35 N.

KANAB

LATEAU

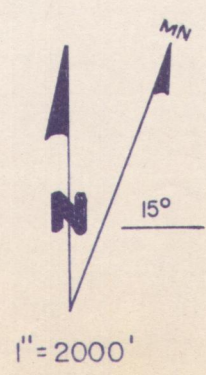
KANAB

SURVEY MAP
OF
LODE MINING CLAIMS
WITHIN
TOWNSHIPS 35 & 36 NORTH, RANGES 4 & 5 WEST, GILA & SALT RIVER MERIDIAN
MOHAVE COUNTY, ARIZONA
FOR
WESTERN NUCLEAR, INC.
134 UNION BOULEVARD, SUITE 640
LAKEWOOD, COLORADO 80228

SIN CLAIMS 1254-1755
LOCATED - October 23 - November 30, 1979

WESTERN NUCLEAR, INC.
PUEBLO PLAZA
2717 N. STEVES SUITE 2
FLAGSTAFF, ARIZONA 86001
17 JAN 1980

ALL CLAIMS ARE 600x1500' UNLESS OTHERWISE NOTED.
ALL LOCATION MONUMENTS ARE OFFSET FROM THE NE CORNER OF CLAIM UNLESS OTHERWISE NOTED.
ALL LOCATION MONUMENTS, CORNERS AND END CENTERS ARE MONUMENTED WITH 2"x2"x5' WOODEN POSTS.



RECEIVED
B.L.M. AZ STATE OFFICE
JAN 17 6 33 PM '80
PHOENIX, ARIZONA

AMC 96296 thru AMC 96799